

# Static Order Guide

## Map page indicator

Shows current map number against total and indicates if the legend is split over multiple pages eg. 2a, 2b, 2c

## Change type

Indicates whether restrictions have been Added, Modified or Removed

## Coloured spots

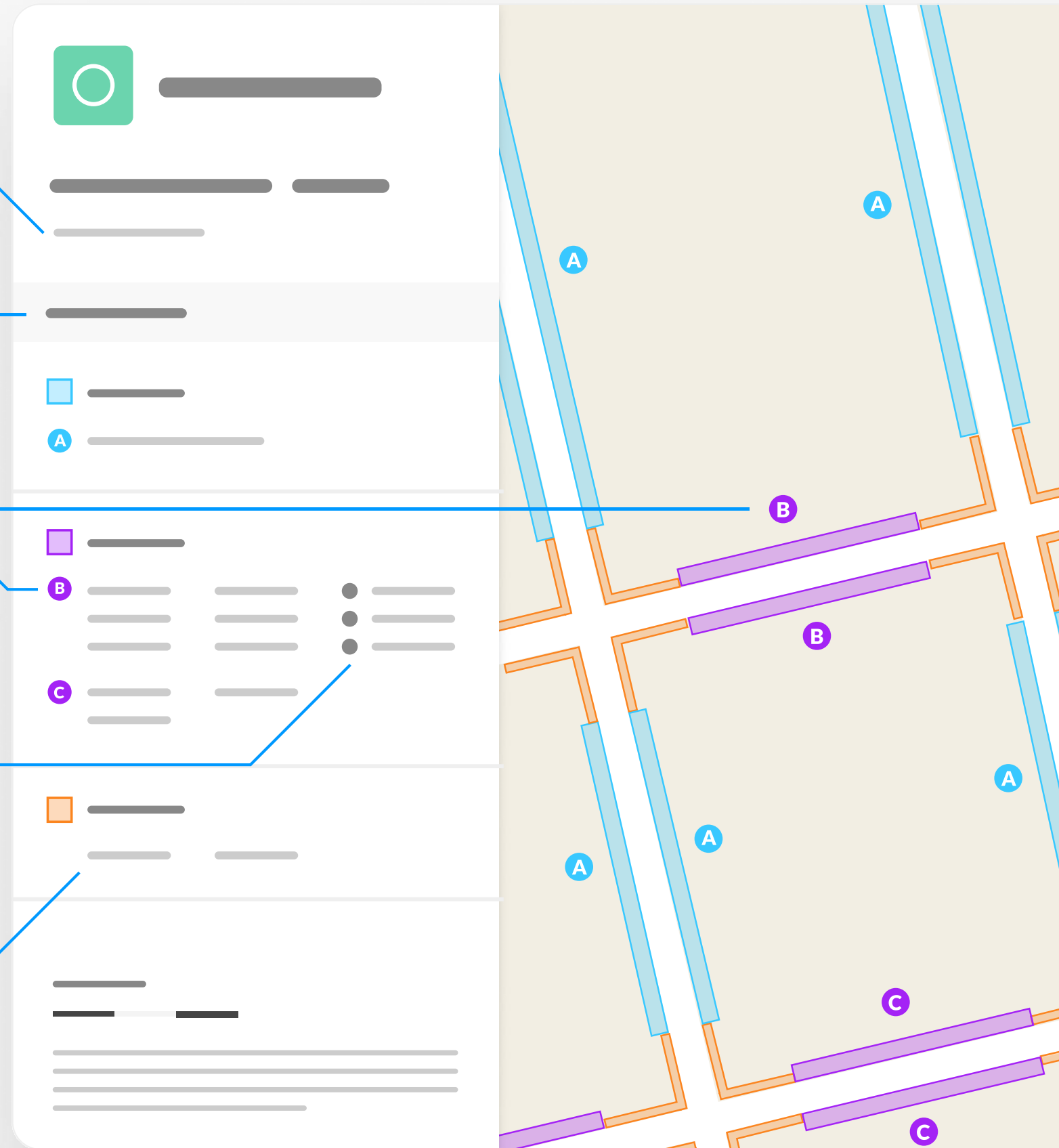
Restrictions with different attributes are marked with a lettered spot

## Restriction icons

⊕ Min stay   ⊕ Max stay   ⊘ No return   ⌚ Tariff hours  
📅 Up to   🛢 Fuel surcharge   Ⓔ Event day   ⓘ Emissions pricing

## Restriction durations

Where no months or days are specified, restrictions apply all year and all week



### TRO 28 - No Stopping on Verge Or Footway Tenter Street and Broad Lane

Map 1 of 2

ADDED

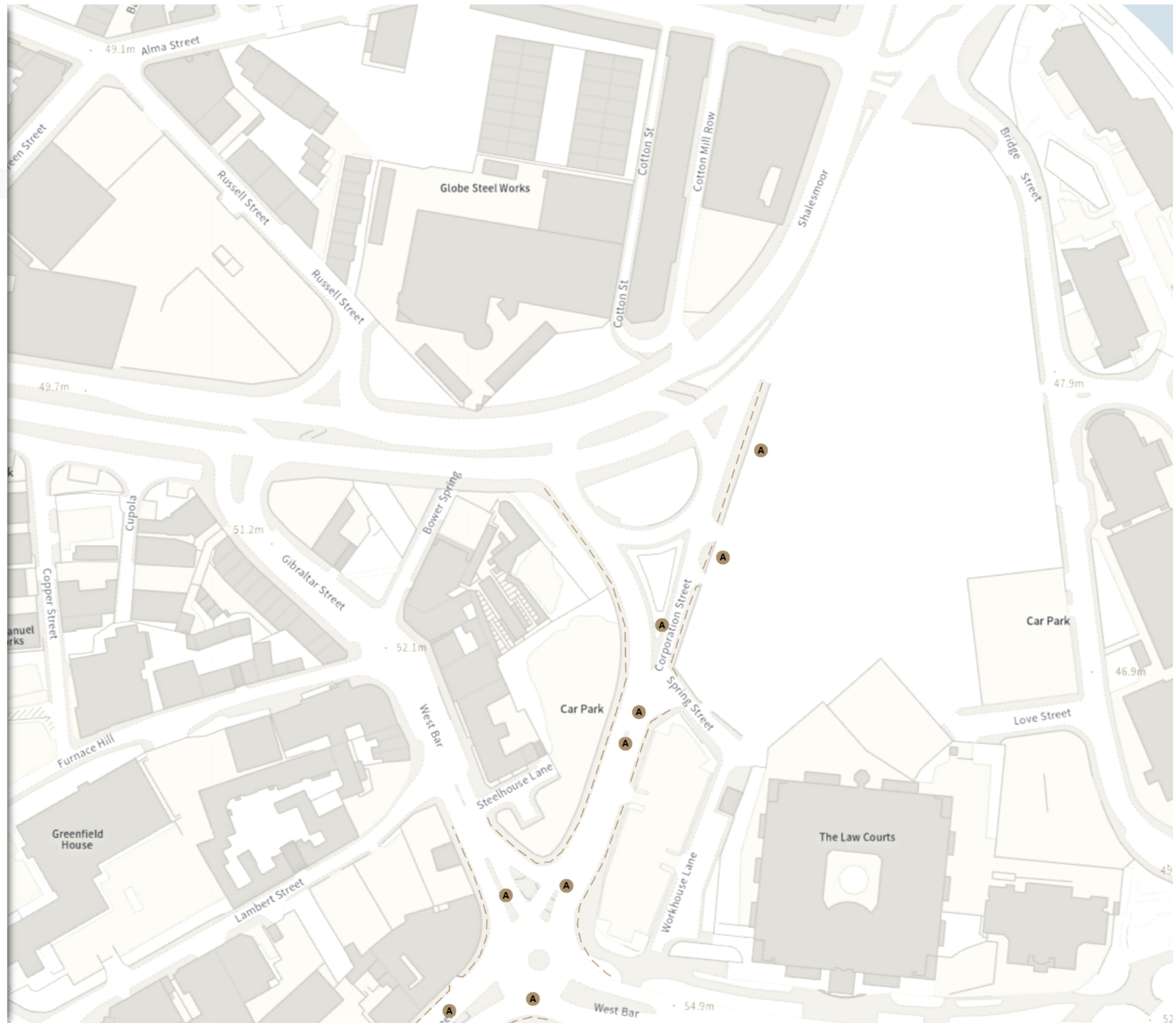
-- Shared

**A** No stopping on the verge

At all times

**A** No stopping on the footway

At all times



Scale: 1:1250 0 20 40 60m

NW 435129.349, 388094.201 SE 435547.879, 387734.233

© Crown copyright and database rights 2025 Ordnance Survey.  
You are not permitted to copy, sub-license, distribute or sell any of this data to third parties in any form. Licence number 100018816

### TRO 28 - No Stopping on Verge Or Footway Tenter Street and Broad Lane

Map 2 of 2

#### ADDED

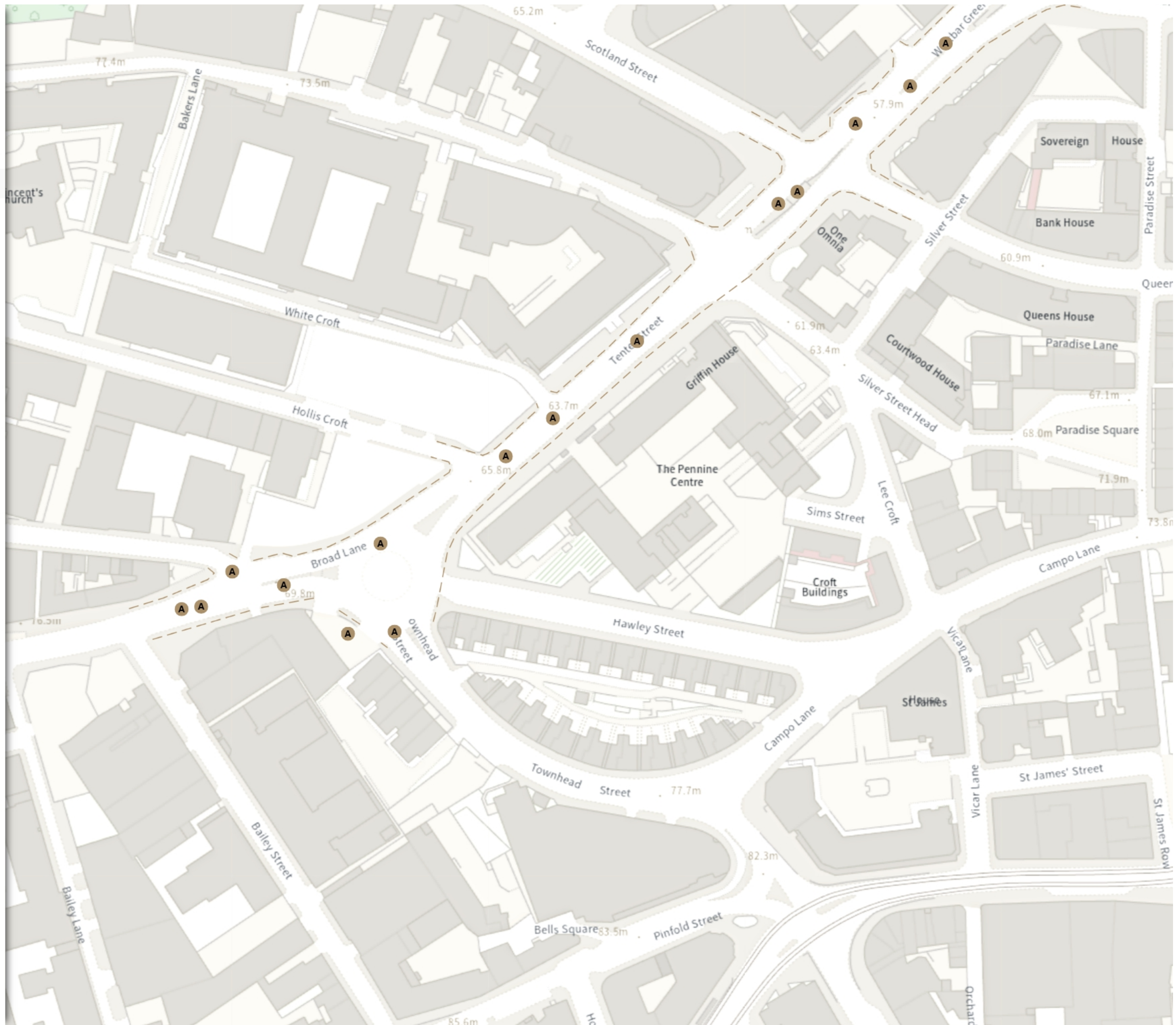
-- Shared

**A** No stopping on the verge

At all times

**A** No stopping on the footway

At all times



Scale: 1:1250 0 20 40 60m

NW 434941.828, 387732.953 SE 435360.375, 387372.941

© Crown copyright and database rights 2025 Ordnance Survey.  
You are not permitted to copy, sub-license, distribute or sell any of this data to third parties in any form. Licence number 100018816