

**CITY OF SHEFFIELD - MEMORANDUM
PLACE**

From: Highway Records
Highway Maintenance Division
Operational Services

To: **For Closure File**

Date: 25 February 2025

Ref: HM/HR/4084/NM

Tel: 0114 273 6125

Town and Country Planning Act 1990 – Section 247

Permanent closure of part of Walkley Bank Road and part of Arnold Street

Following successful completion of the legal processes, I can confirm on behalf of the Highway Authority that the above legal order has been fully implemented.

Highway Records
Highway Maintenance Division

TOWN AND COUNTRY PLANNING ACT 1990

THE STOPPING UP OF HIGHWAY (YORKSHIRE AND THE HUMBER) (NO.23) ORDER 2023

The Secretary of State makes this Order in exercise of powers under section 247 of the Town and Country Planning Act 1990 ("the Act").

1. The Secretary of State authorises the stopping up of the highway described in the Schedule to this Order and shown on the plan numbered NATTRAN/Y&H/S247/4943, to enable development to be carried out in accordance with the planning permission granted by Sheffield City Council under reference 21/04663/CHU.
2. Where immediately before the date of this Order there is any apparatus of statutory undertakers under, in, on, over, along or across any highway authorised to be stopped up pursuant to this Order then, subject to section 261(4) of the Act, those undertakers shall have the same rights as respects that apparatus after that highway is stopped up as they had immediately beforehand.
3. This Order shall come into force on the 23 November 2023.



Signed by authority of
the Secretary of State
9 November 2023

TIM BRIMELOW
An Official in the
National Transport Casework Team
Department for Transport

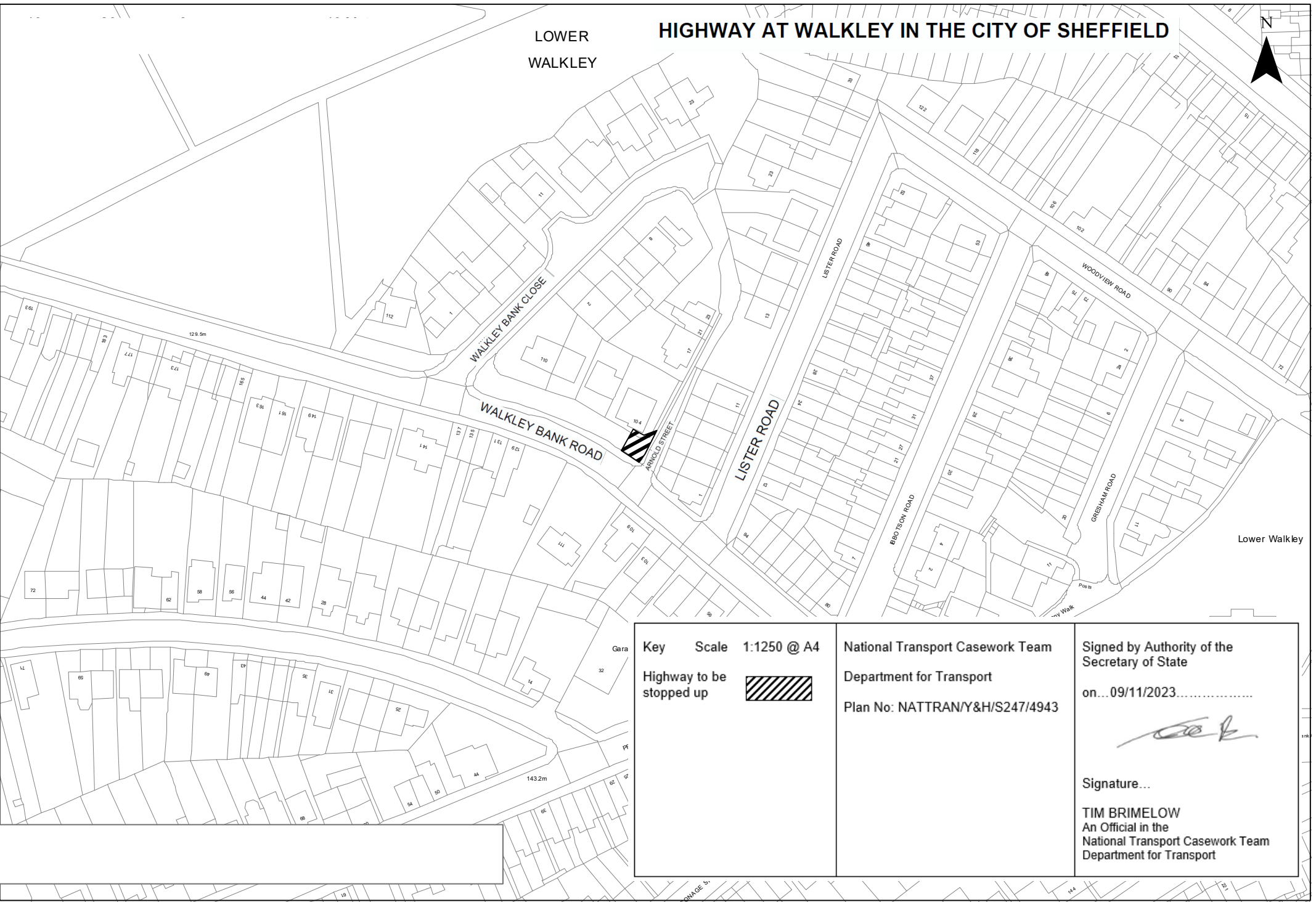
THE SCHEDULE



Description of highway to be stopped up

The highway to be stopped up is at Sheffield in the City of Sheffield, shown on the plan as an irregular shaped area of highway verge adjoining 104 Walkley Bank Road. It commences from the junction of Walkley Bank Road and Arnold Street, extending in a north westerly direction for a maximum distance of 5.6 metres and has a maximum width of 9.7 metres.

HIGHWAY AT WALKLEY IN THE CITY OF SHEFFIELD

LOWER
WALKLEY



<p>Key Scale 1:1250 @ A4</p>	<p>National Transport Casework Team</p>	<p>Signed by Authority of the Secretary of State</p>
<p>Highway to be stopped up </p>	<p>Department for Transport</p>	<p>on...09/11/2023.....</p>
	<p>Plan No: NATTRAN/Y&H/S247/4943</p>	<p> Signature... TIM BRIMELOW An Official in the National Transport Casework Team Department for Transport</p>