

White British Community

Introduction

This report explores the rich ethnic diversity of the city, highlighting not just the unique cultures and backgrounds that make up Sheffield but also the real challenges faced by its residents.

Through data on education, employment, health, household deprivation, and more, this report aims to presents aspects of the life of different communities in our city.

How to use

Select an ethnic group from the dropdown filter in the top-left of this page, then select a section from the table of contents or use the navigation bar at the bottom of this page.

More Information

For more information about variables used in this report, please see the glossary on our website.

Overview - English, Welsh, Scottish, Northern Irish or British...

414,722

White British residents in Sheffield

74.5%

Proportion of residents who are White British

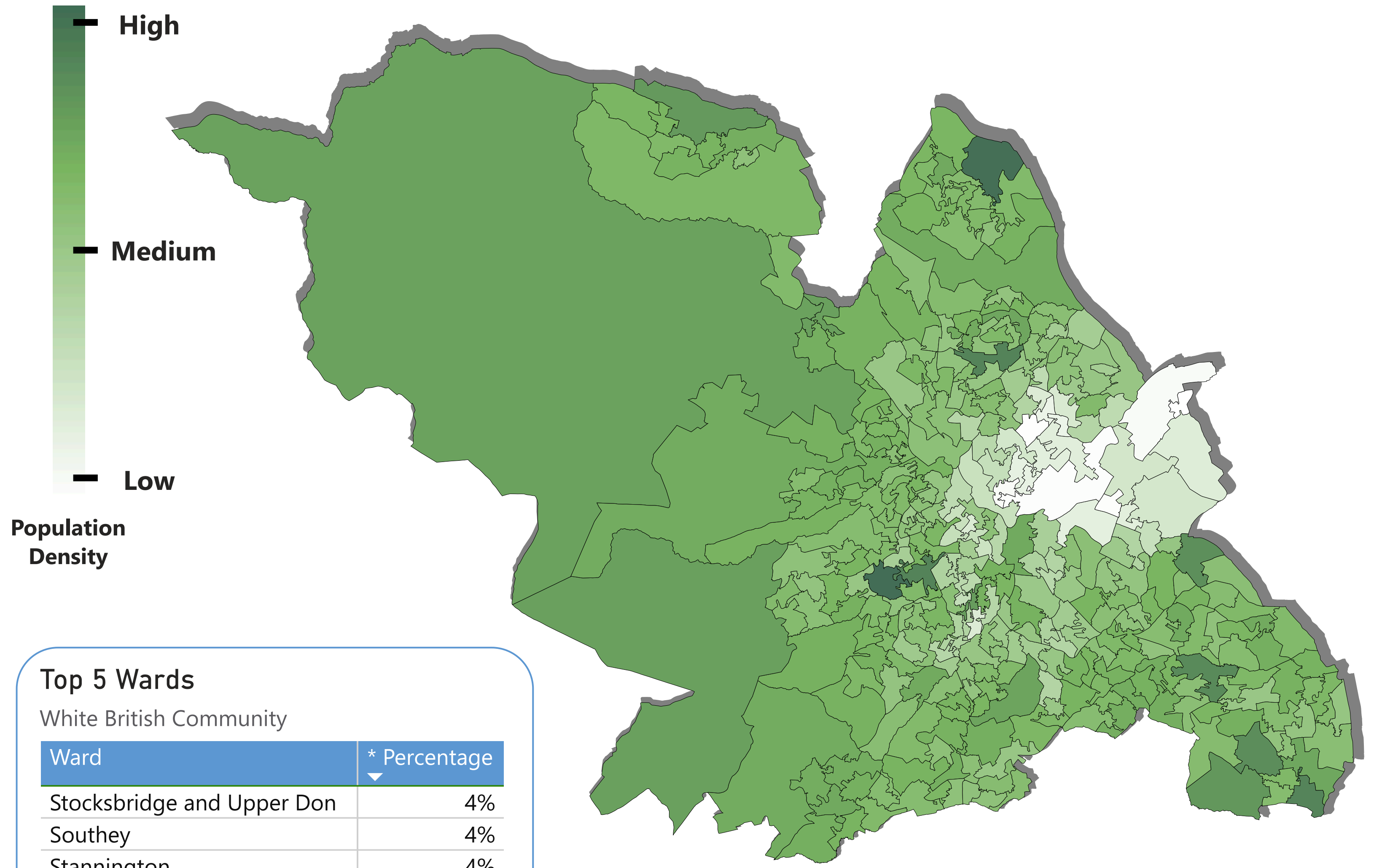
186,676

English, Welsh, Scottish, Northern Irish or British households in Sheffield

2.17

Average English, Welsh, Scottish, Northern Irish or British household size in Sheffield

Where does the White British Community live?



Population Density

Top 5 Wards

White British Community

Ward	* Percentage
Stocksbridge and Upper Don	4%
Southey	4%
Stannington	4%
East Ecclesfield	4%
Ecclesall	4%

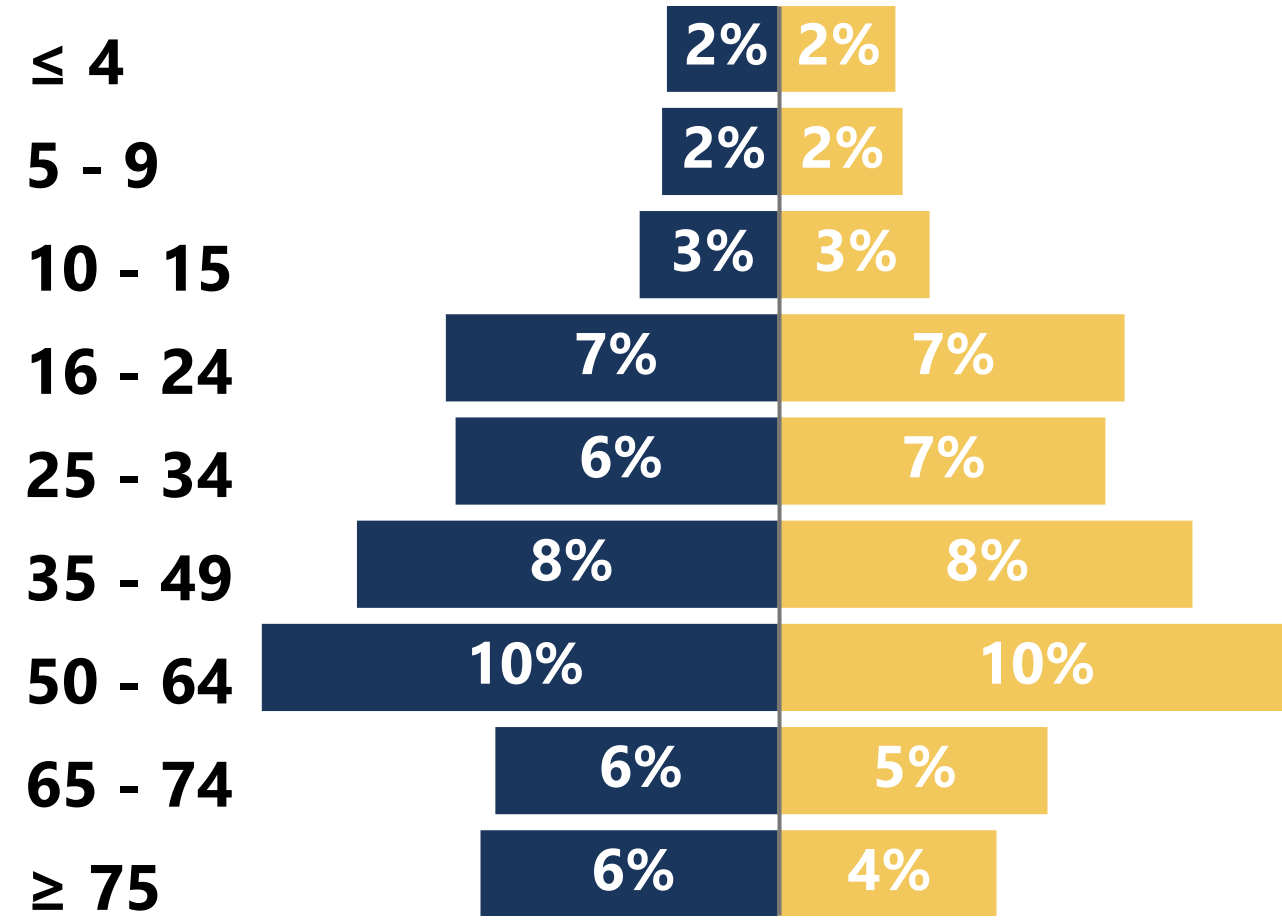
***Percentage of Community Population**

Demographics - English, Welsh, Scottish, Northern Irish or British...

414,722

White British residents in Sheffield

Age

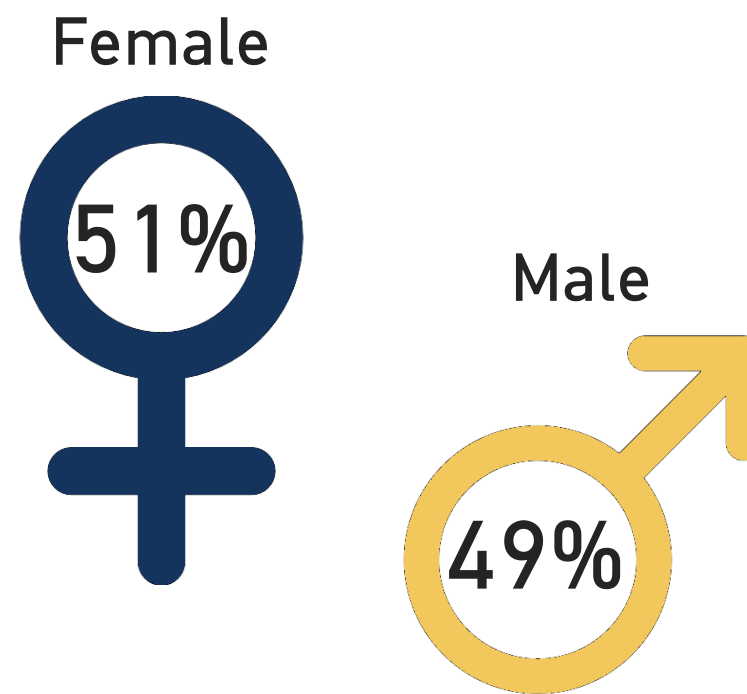


74.5%

Proportion of residents who are White British

Population Split

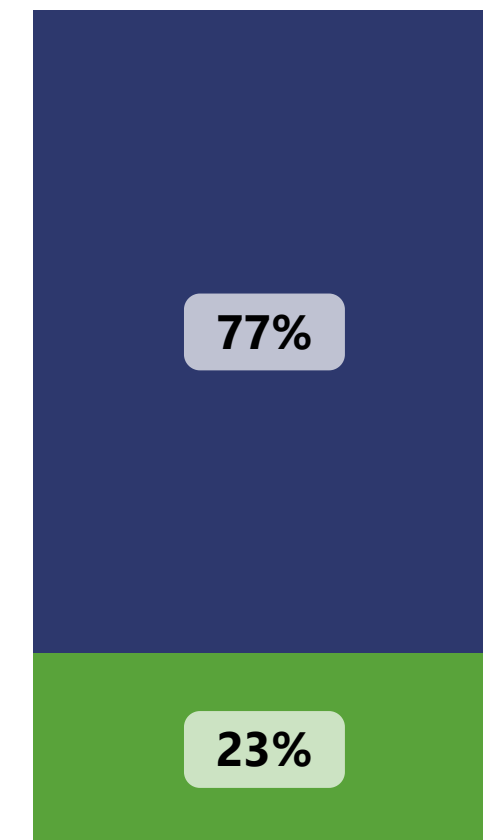
● Female
● Male



186,676

English, Welsh, Scottish, Northern Irish or British households in Sheffield
Dependent Children

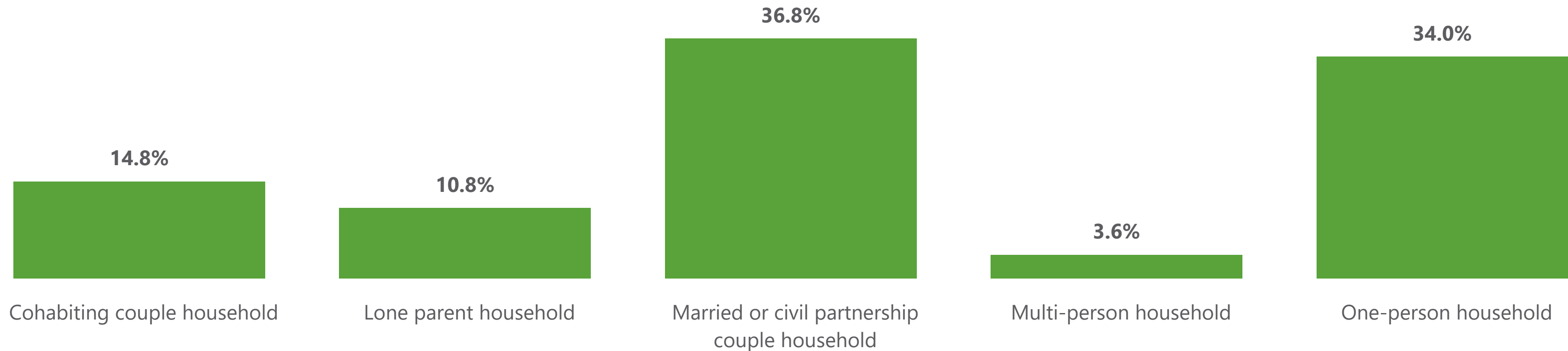
● Household with dependent children ● No dependent children in household



2.17

Average English, Welsh, Scottish, Northern Irish or British household size in Sheffield

Household Type





Labour Market - English, Welsh, Scottish, Northern Irish or British...

Economic Activity

White British residents in Sheffield



All Sheffield residents



Female

Economically Active

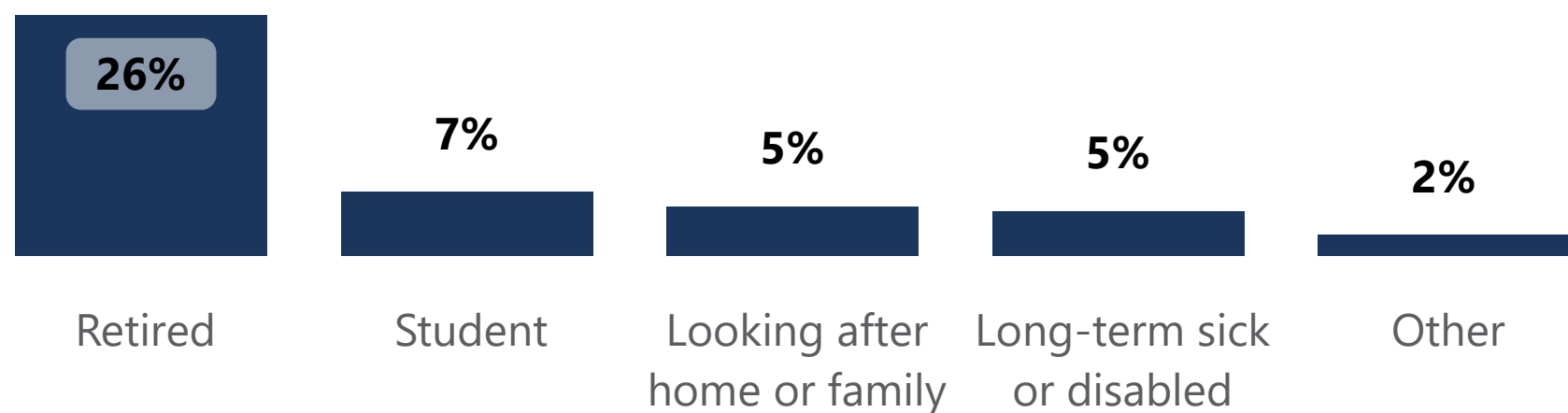
54%



Economically Inactive

46%


Reason for Economic Inactivity



Male

Economically Active

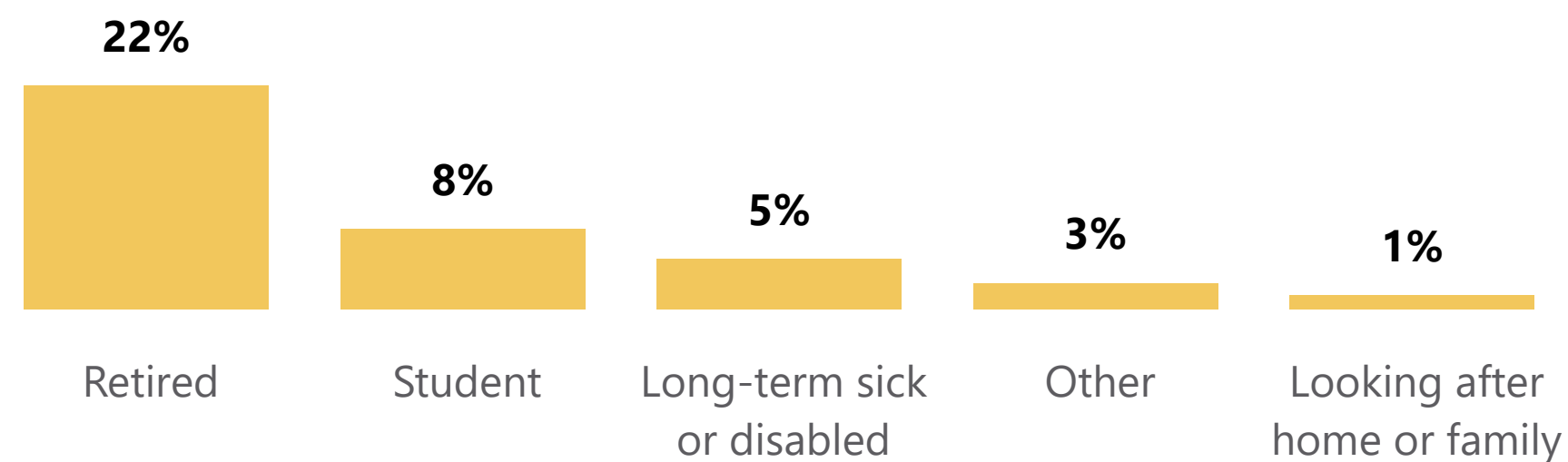
61%



Economically Inactive

39%

Reason for Economic Inactivity

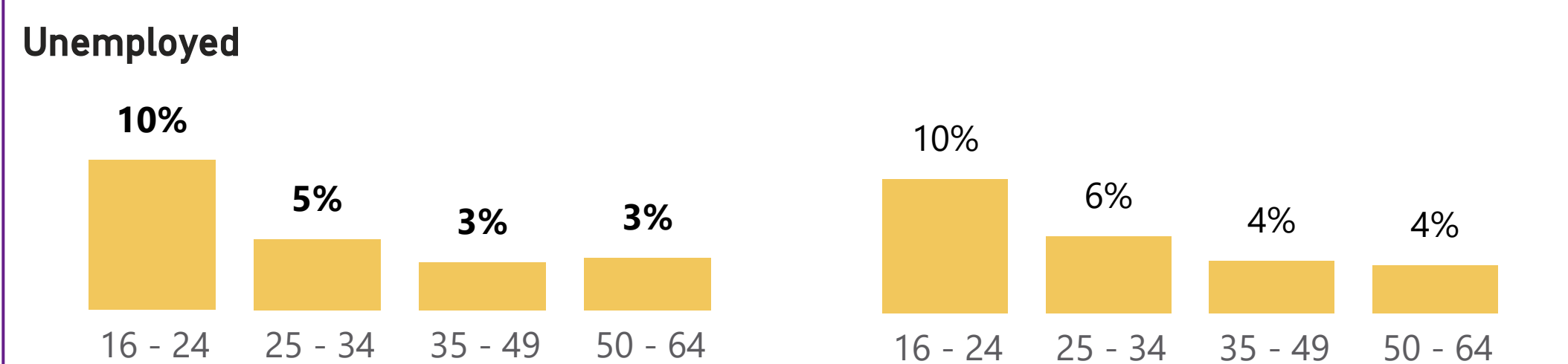
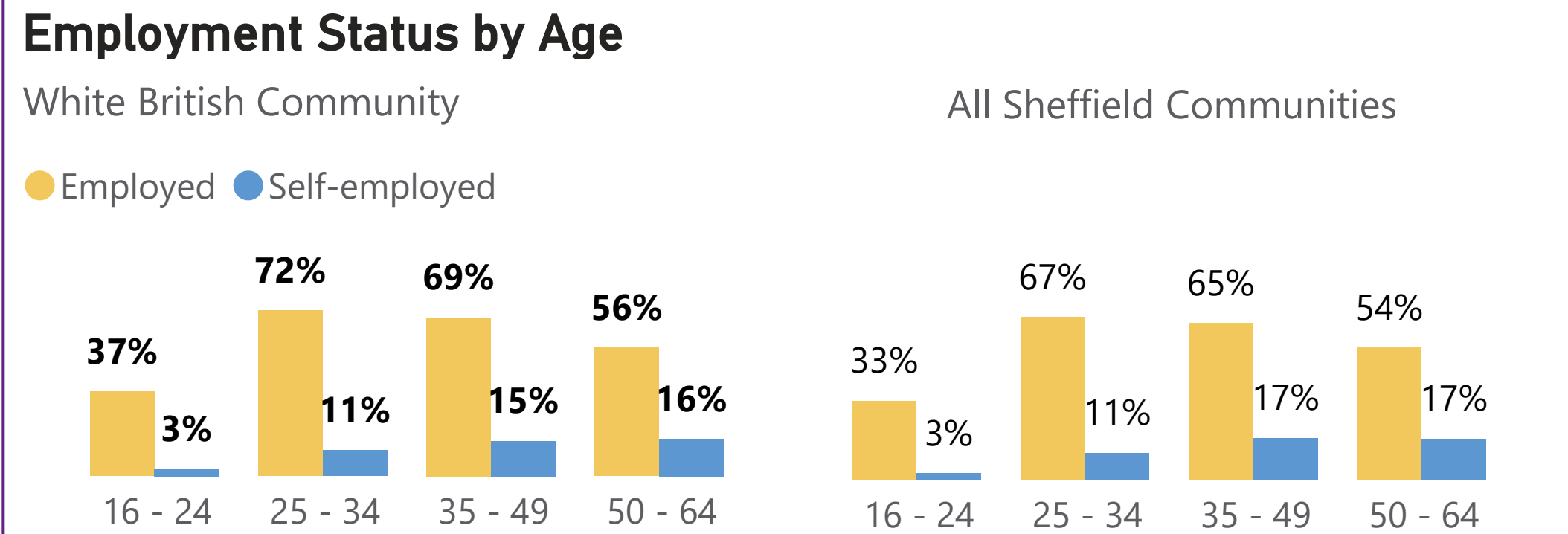
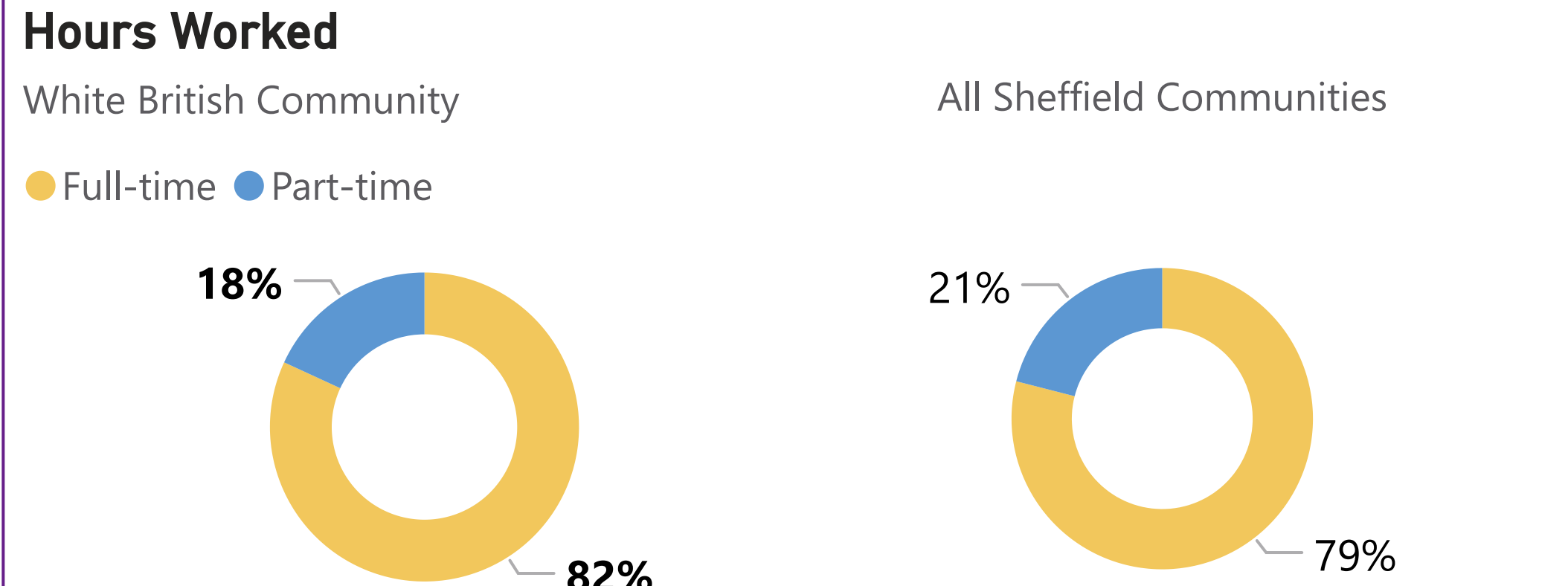
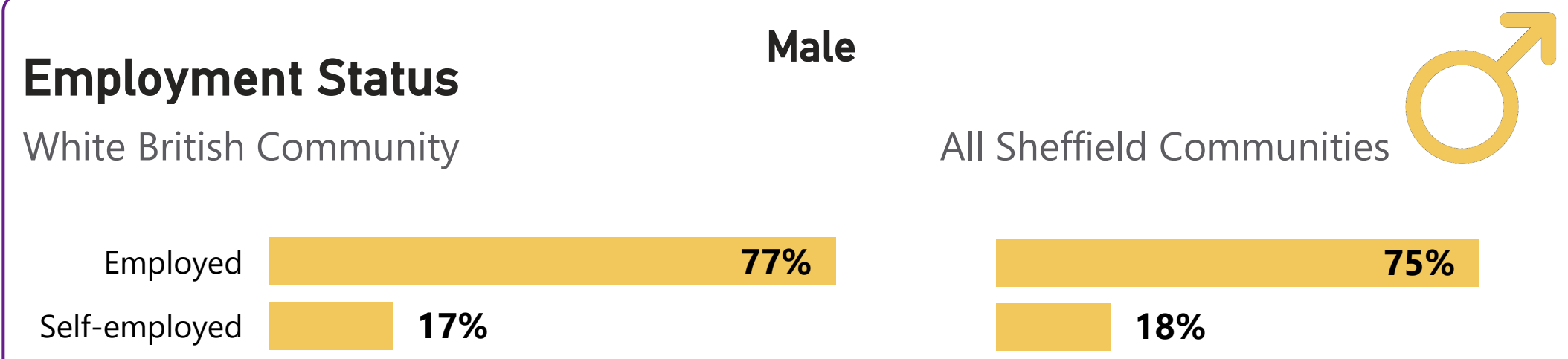
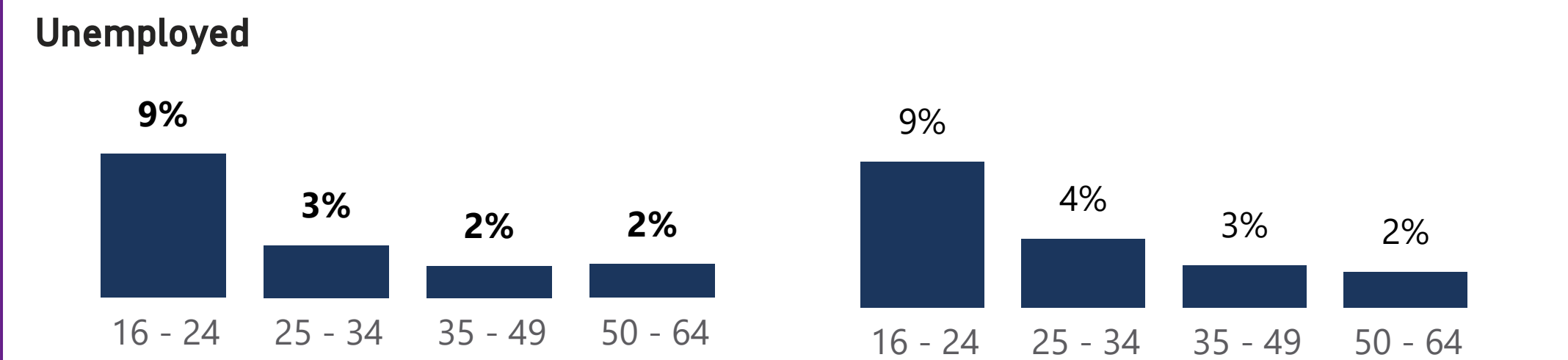
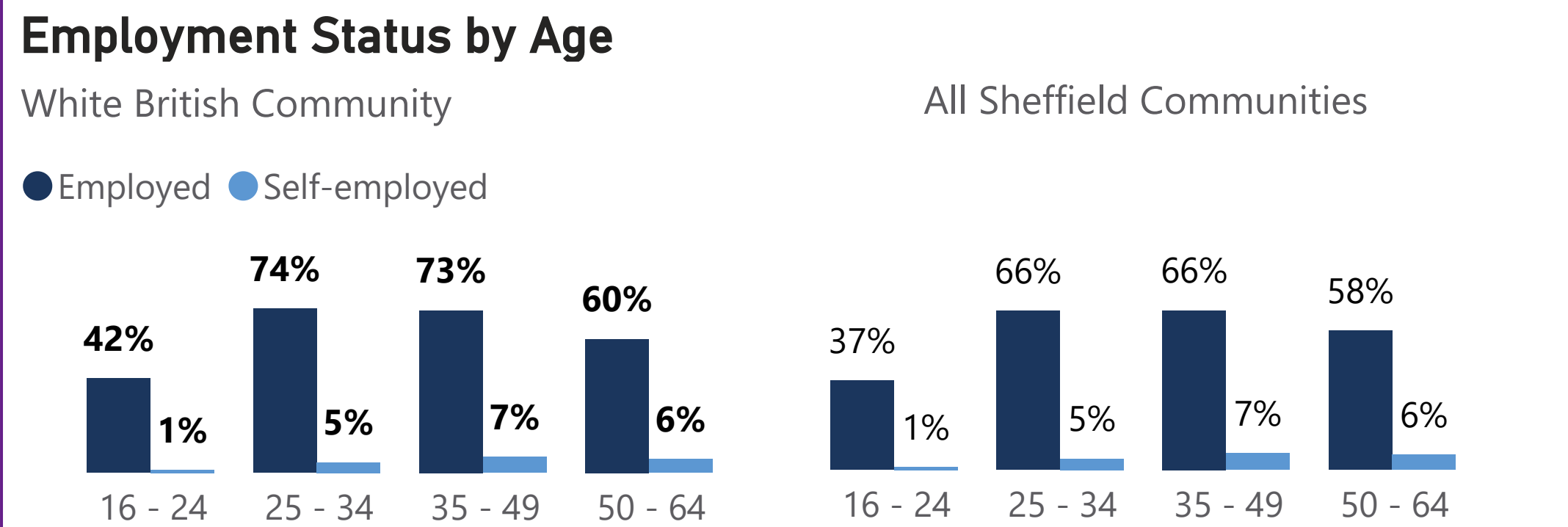
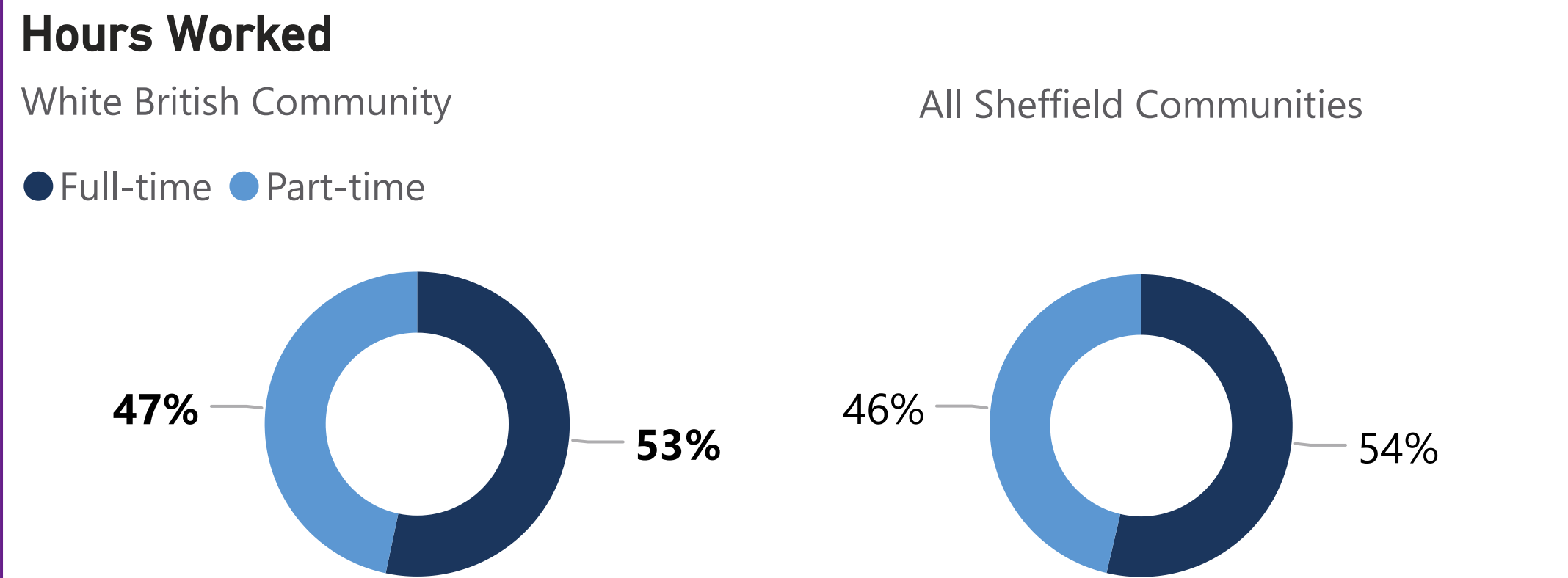
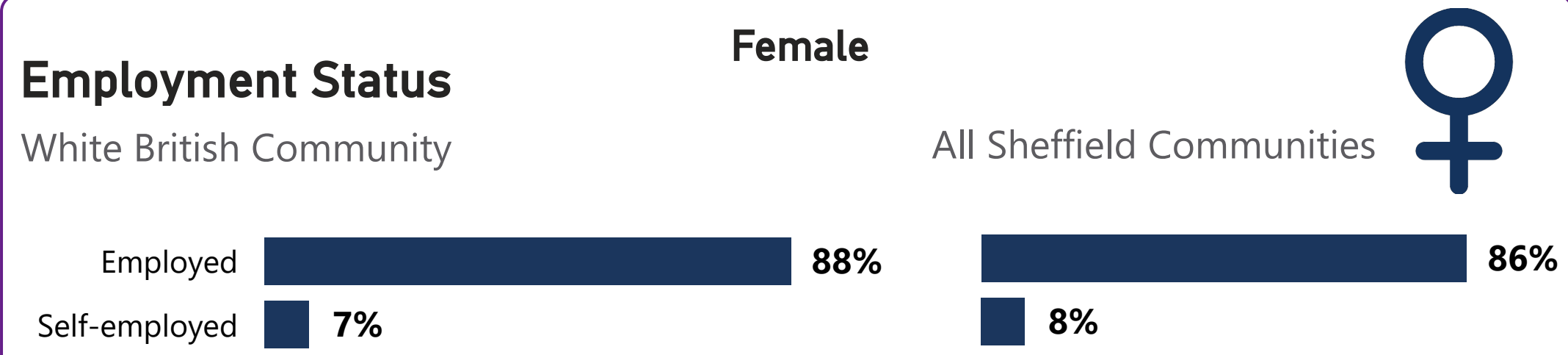


All Sheffield Females



All Sheffield Males





Female




Employment in Industries in Sheffield

White British Community

Industry Name	Community	All Sheffield Communities	Difference
Accommodation and food service activities	5.0%	5.2%	-0.2%
Administrative and support service activities	3.7%	4.2%	-0.5%
Agriculture, forestry and fishing	0.1%	0.1%	0.0%
Construction	1.8%	1.7%	0.1%
Education	17.6%	17.2%	0.4%
Electricity, gas, steam and air conditioning supply	0.1%	0.1%	0.0%
Financial and insurance activities	3.0%	2.8%	0.2%
Human health and social work activities	29.0%	29.6%	-0.5%
Information and communication	2.1%	2.3%	-0.2%
Manufacturing	3.3%	3.4%	-0.1%
Mining and quarrying	0.0%	0.0%	-0.0%
Other	5.1%	4.8%	0.3%
Professional, scientific and technical activities	5.4%	5.4%	-0.0%
Public administration and defence	6.5%	6.1%	0.4%
Real estate activities	1.3%	1.2%	0.0%
Transport and storage	1.5%	1.8%	-0.2%
Water supply	0.2%	0.2%	0.0%
Wholesale and retail trade	14.2%	13.9%	0.3%

Male



Industries in Sheffield

White British Community

Industry Name	Community	All Sheffield Communities	Difference
Accommodation and food service activities	3.7%	4.8%	-1.0%
Administrative and support service activities	4.4%	4.7%	-0.3%
Agriculture, forestry and fishing	0.3%	0.3%	0.0%
Construction	15.5%	13.4%	2.1%
Education	8.3%	8.3%	-0.0%
Electricity, gas, steam and air conditioning supply	0.6%	0.6%	0.1%
Financial and insurance activities	3.0%	2.8%	0.2%
Human health and social work activities	8.0%	9.2%	-1.1%
Information and communication	5.9%	5.8%	0.1%
Manufacturing	11.5%	10.6%	0.9%
Mining and quarrying	0.2%	0.1%	0.0%
Other	3.7%	3.5%	0.2%
Professional, scientific and technical activities	5.7%	5.5%	0.2%
Public administration and defence	5.9%	5.5%	0.4%
Real estate activities	1.1%	1.0%	0.0%
Transport and storage	5.7%	7.4%	-1.7%
Water supply	1.1%	0.9%	0.2%
Wholesale and retail trade	15.2%	15.5%	-0.3%

To sort the tables in alphabetical or numerical order, simply (left) click on the column title (e.g. "Industry Name" or "Difference").

Language, Nationality, and Religion - English, Welsh, Scottish,...

Main Language

White British Community

Language	Rate
English	99.89%
Any other European languages	0.11%

Religion

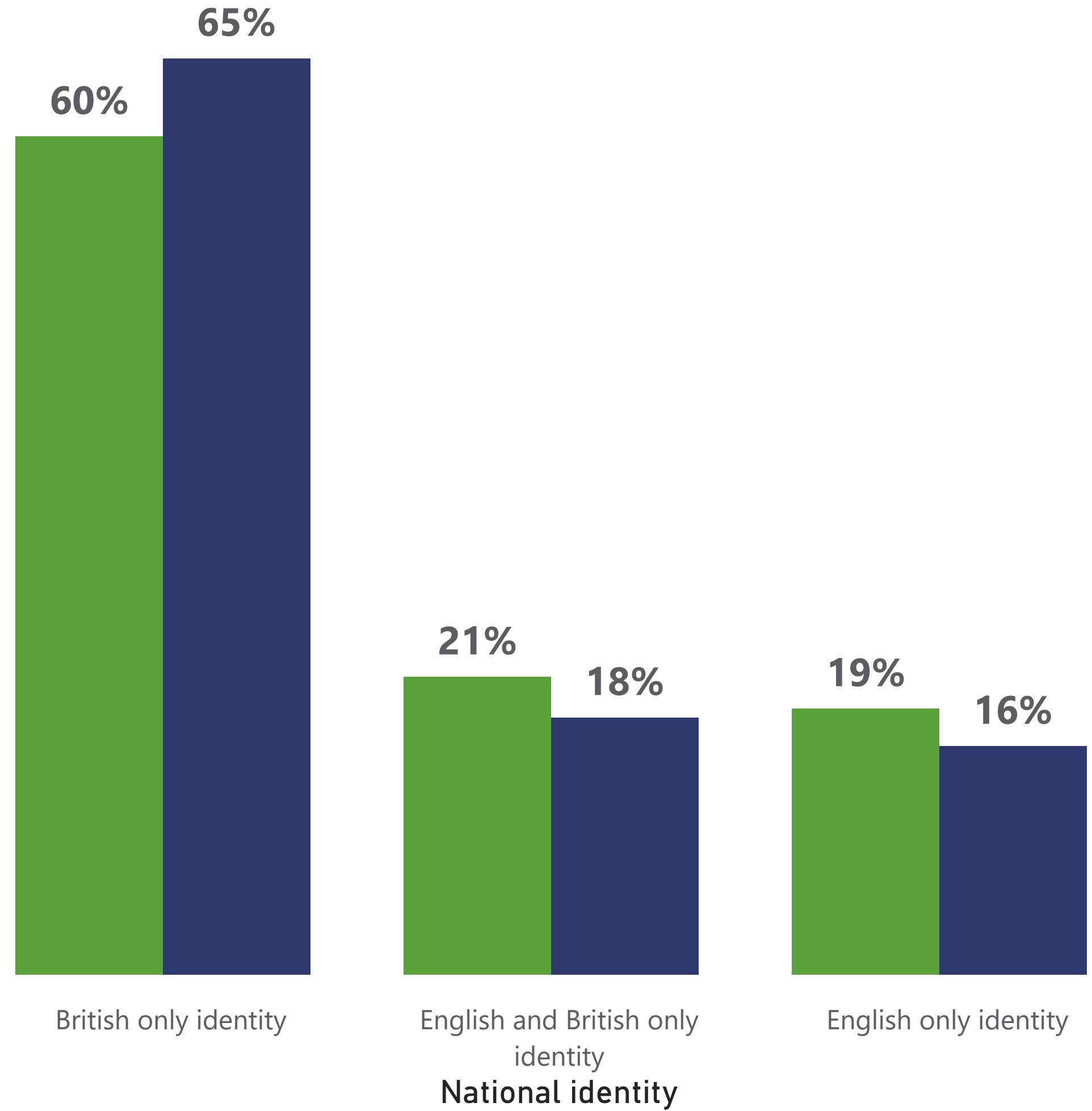
White British Community

Religion	Rate
No religion	51.36%
Christian	41.68%
Not answered	5.99%
Other religion	0.43%
Muslim	0.23%
Buddhist	0.20%
Jewish	0.10%
Hindu	0.01%
Sikh	0.00%

National Identity

White British Community

● Community ● Sheffield

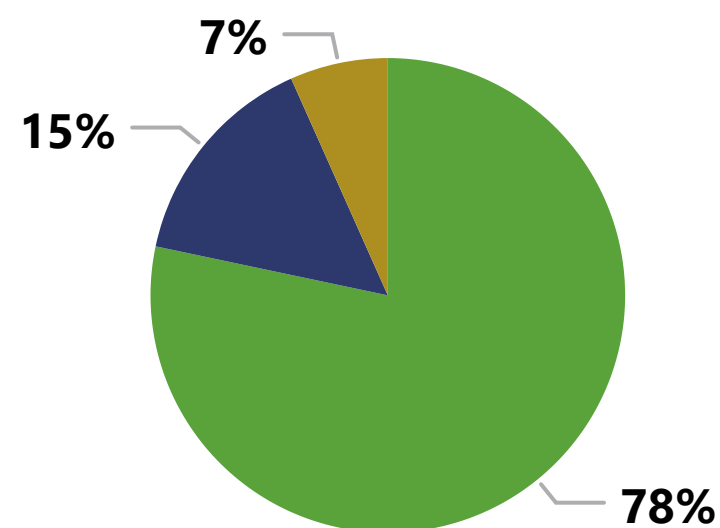




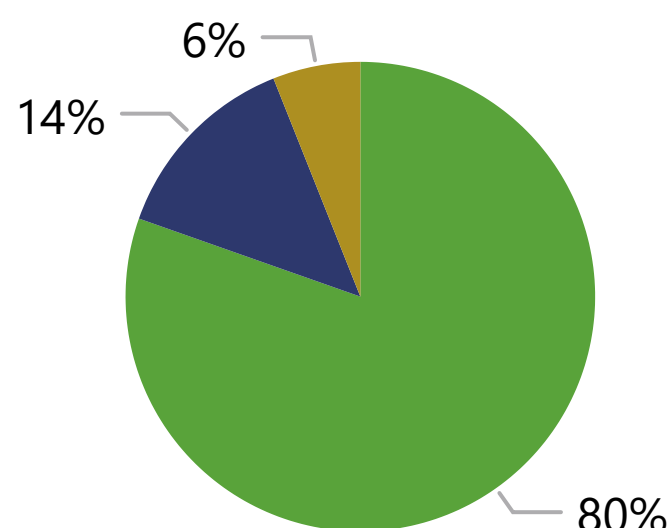
Health and Wellbeing - English, Welsh, Scottish, Northern Irish or...

General Health

White British Community



All Sheffield Communities

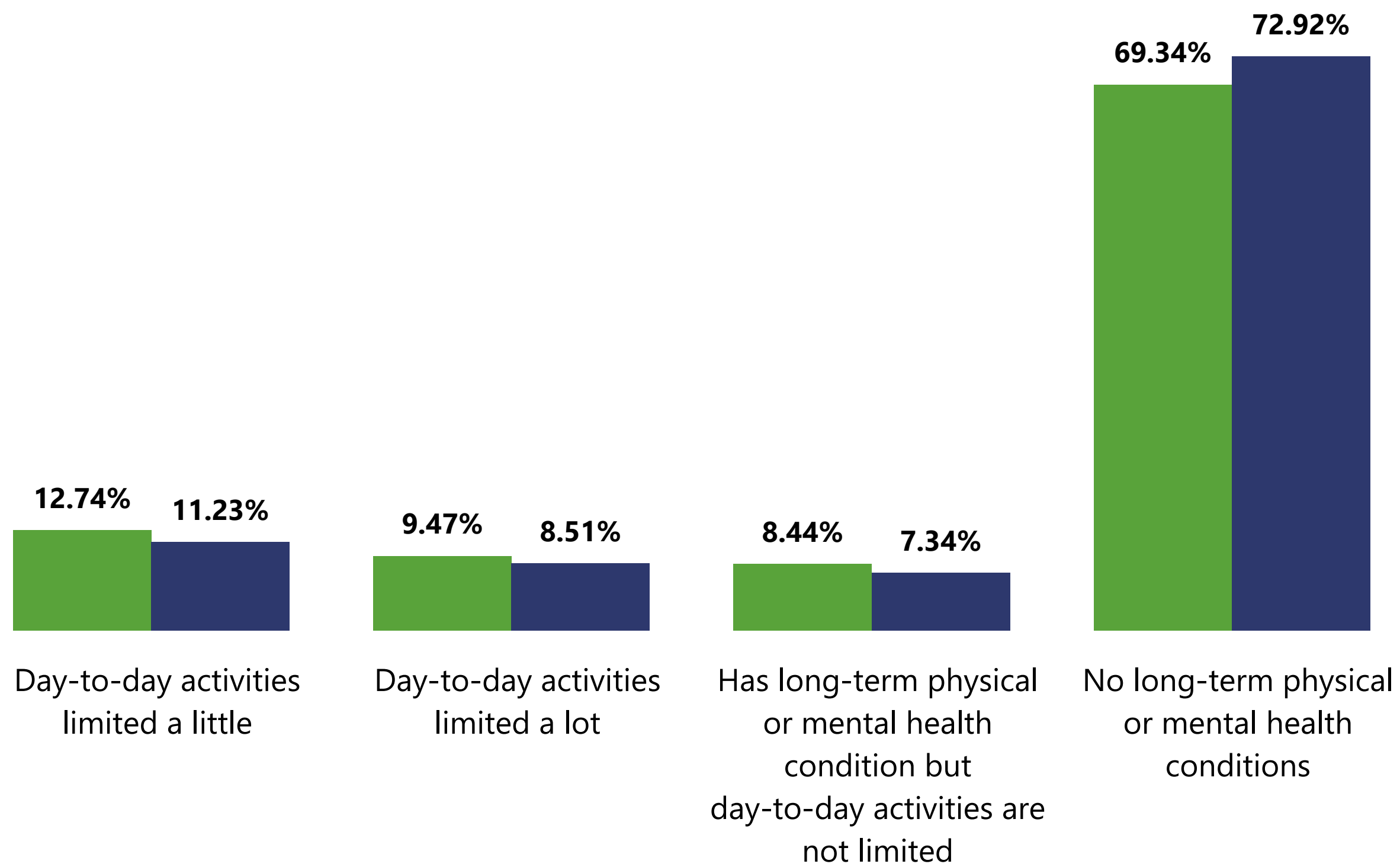


● Very good or good health ● Fair health ● Bad or very bad health

Disability


White British Community

● Community ● Sheffield




Provision of Unpaid Care

White British Community



All Sheffield Communities





Education - English, Welsh, Scottish, Northern Irish or British...

School Students White British Community

76,605

All Students in Sheffield

44832

English, Welsh, Scottish, Northern Irish or British Students in Sheffield

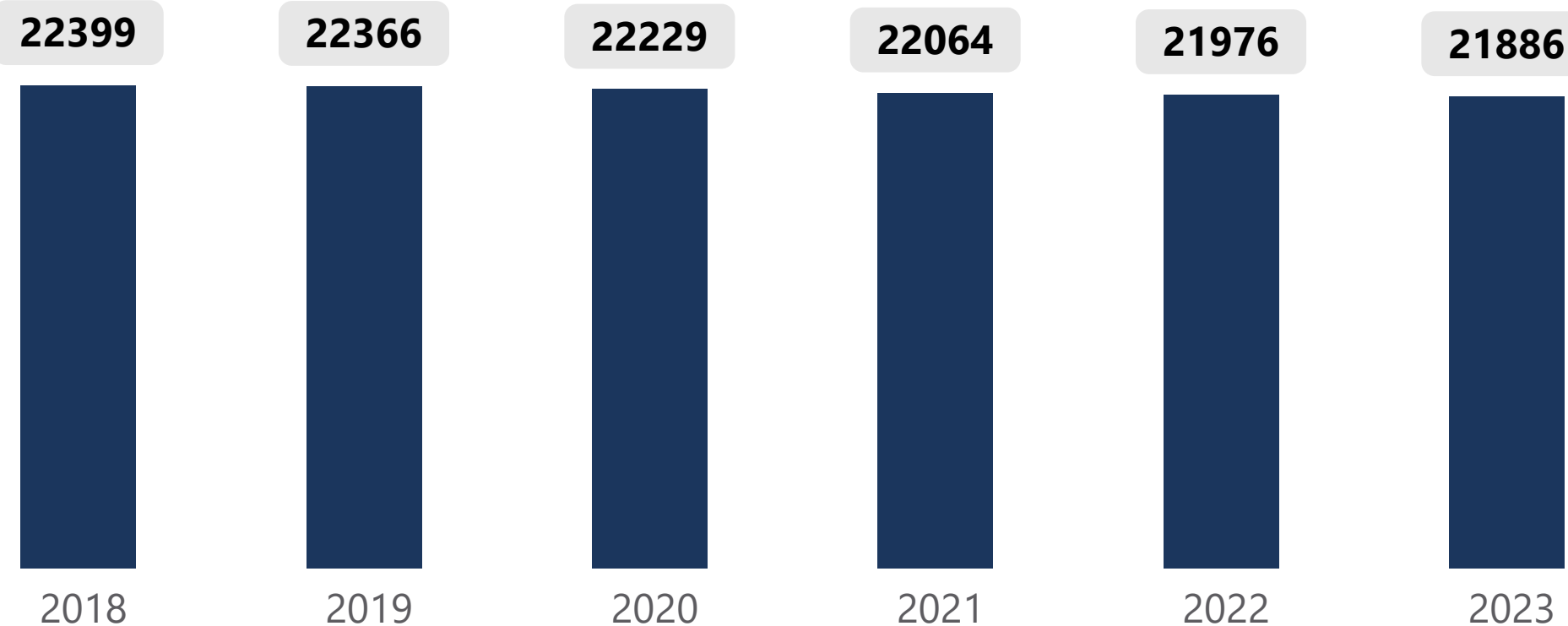
58.5%

Percentage of Students who are White British

School Students

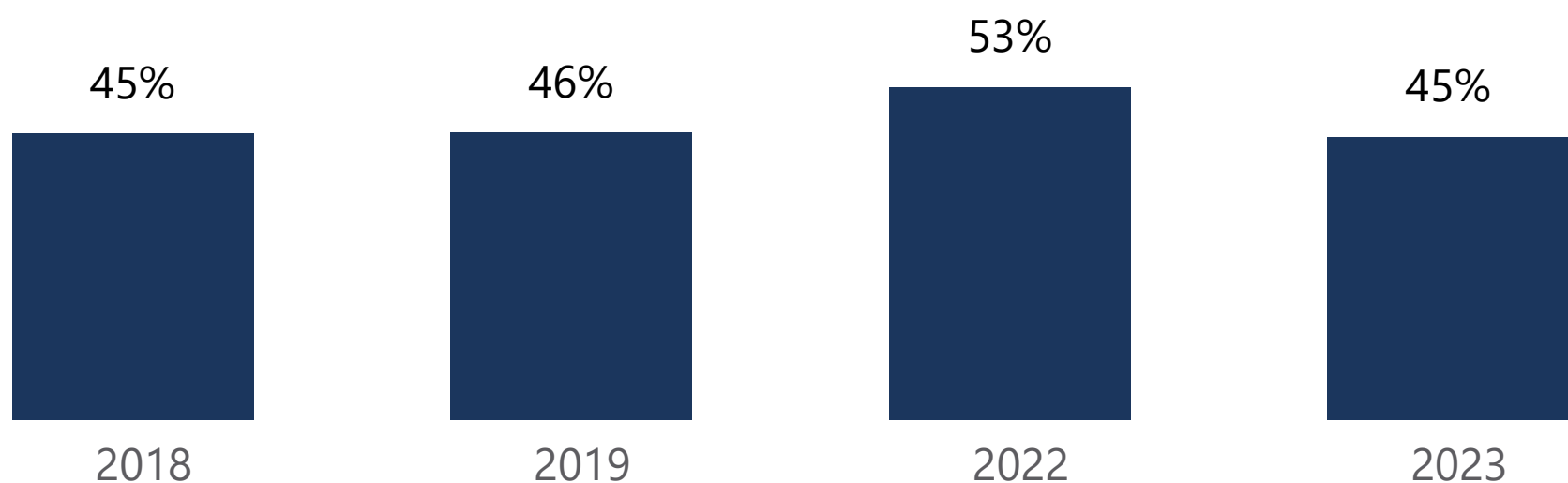
White British Community

Female



Attainment - English and Maths 9-5 (Key Stage 4)

White British Community



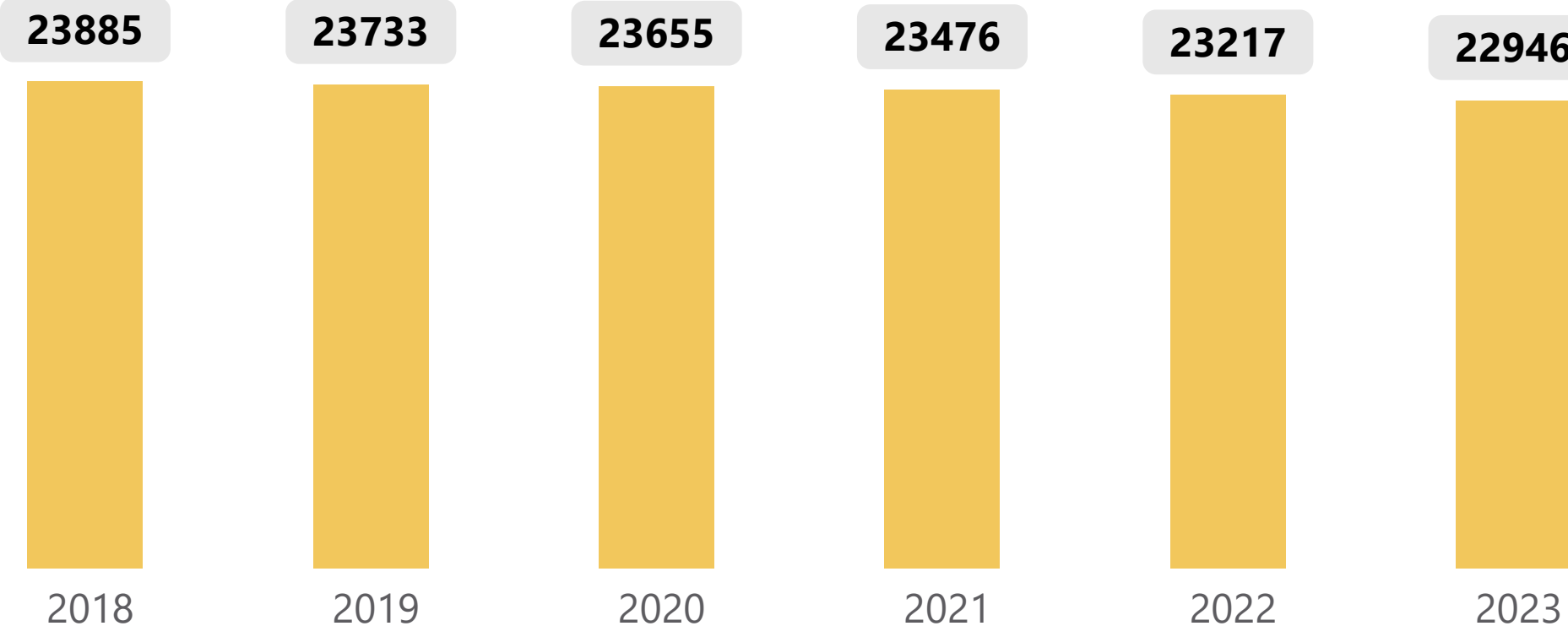
*Attainment Data is not available for **2020 and 2021** due to COVID-19's impact on assessments.



School Students

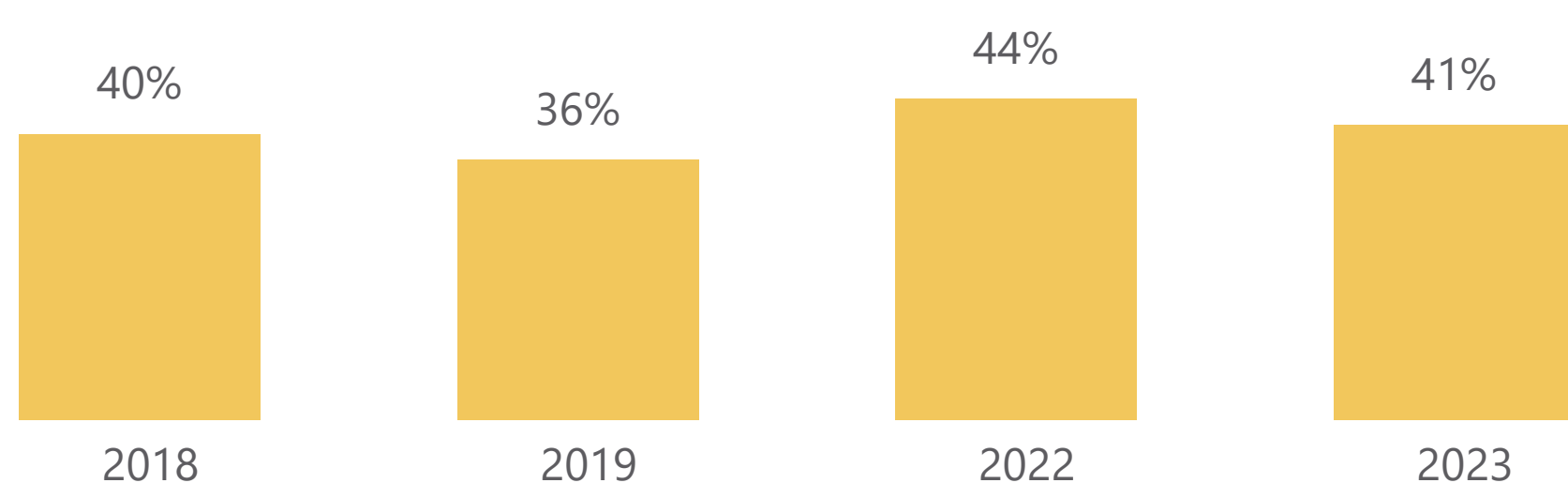
White British Community

Male




Attainment - English and Maths 9-5 (Key Stage 4)

White British Community



*Attainment Data is not available for **2020 and 2021** due to COVID-19's impact on assessments.



Female




Qualification Attainment

White British Community

Qualification Level	Level Details	Community	Sheffield
+ Level 1 and entry level qualifications	1 to 4 GCSEs grade A* to C	10.00%	9.52%
+ Level 2 qualifications	5 or more GCSEs (A* to C or 9 to 4)	13.58%	12.61%
+ Level 3 qualifications	2 or more A levels or VCEs	18.18%	17.60%
+ Level 4 qualifications or above	degree (BA	31.97%	33.97%
+ No qualifications		21.12%	21.01%
+ Other	apprenticeships	5.15%	5.28%

Male



Qualification Attainment

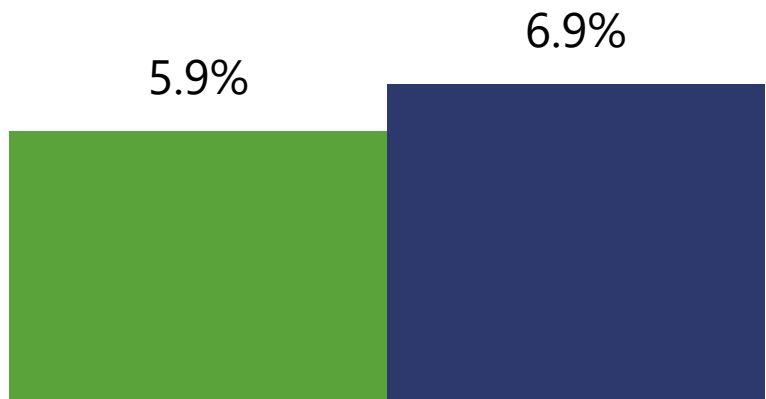
White British Community

Qualification Level	Details	Community	Sheffield
+ Level 1 and entry level qualifications	1 to 4 GCSEs grade A* to C	8.66%	8.63%
+ Level 2 qualifications	5 or more GCSEs (A* to C or 9 to 4)	11.11%	10.84%
+ Level 3 qualifications	2 or more A levels or VCEs	20.67%	19.58%
+ Level 4 qualifications or above	degree (BA	31.18%	32.71%
+ No qualifications		16.88%	17.67%
+ Other	apprenticeships	11.50%	10.57%

NEET 16-17 year olds (Not in Employment, Education, or Training)

White British Community

● Community ● Sheffield

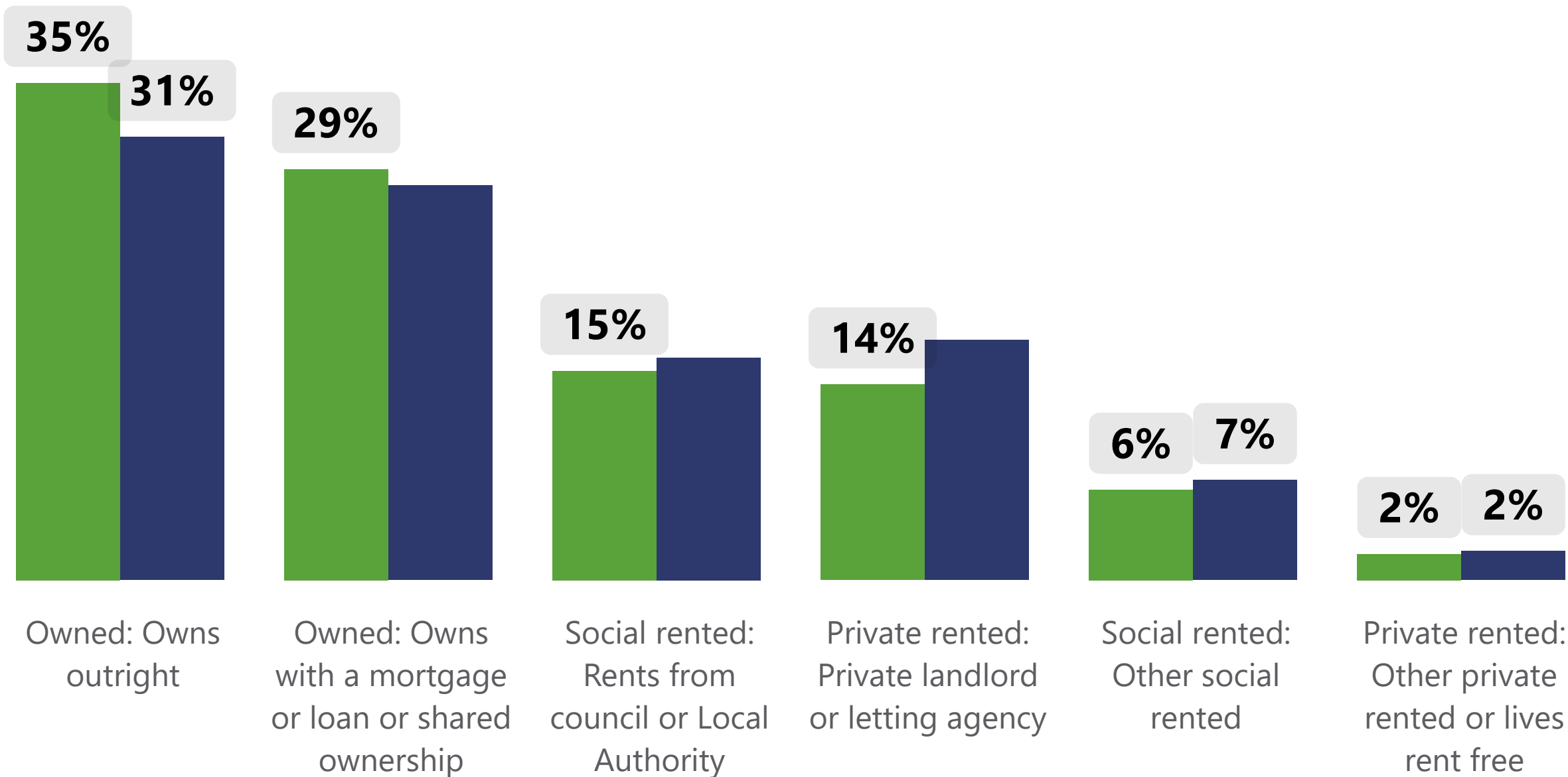


Housing - English, Welsh, Scottish, Northern Irish or British...

Household Tenure

White British Community

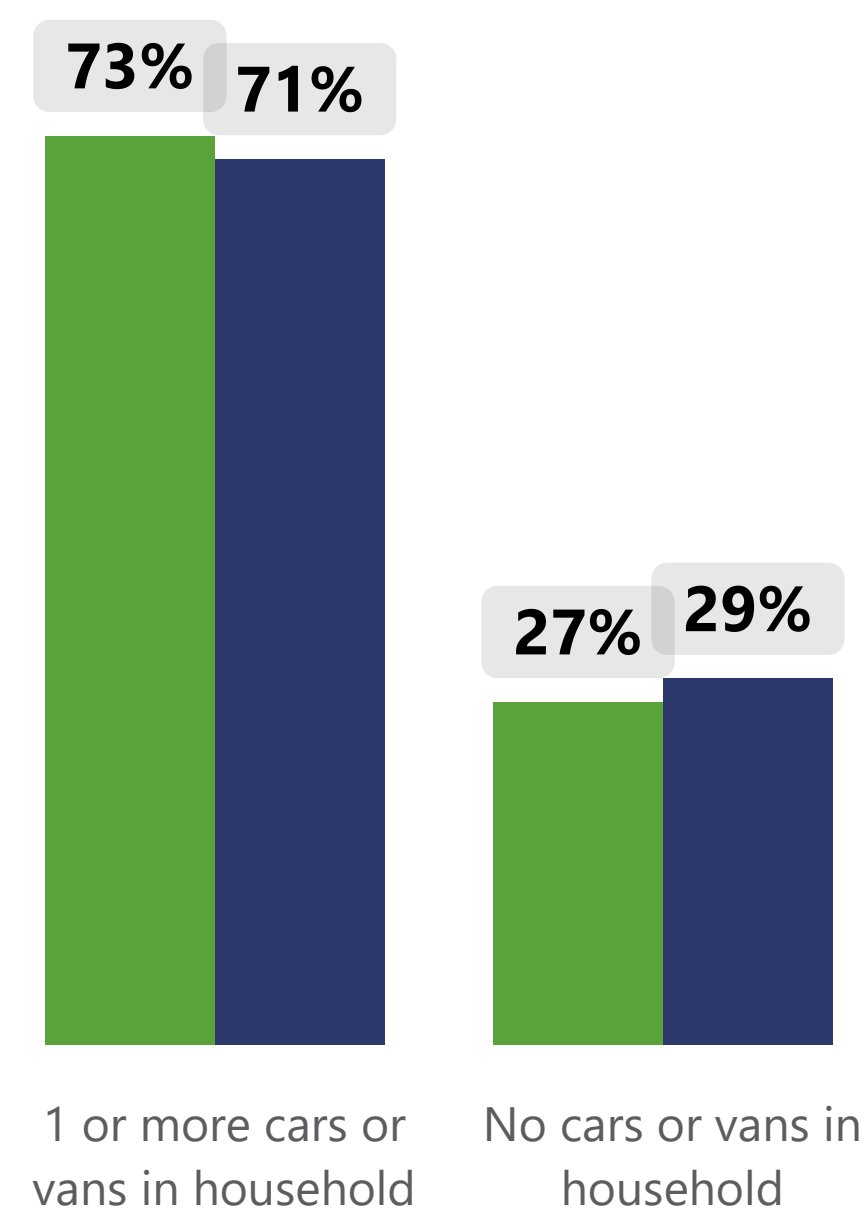
● Community ● Sheffield



Car or Van Availability

White British Community

● Community ● Sheffield



Household Occupancy Rating for Bedrooms

Rating	Community	Sheffield
-2 or less	0%	1%
-1	2%	3%
0	24%	28%
+1	34%	33%
+2 or more	39%	36%

Whether a household's accommodation is overcrowded, ideally occupied, or under-occupied. This is calculated by comparing the number of bedrooms the household requires to the number of available bedrooms.

- * -1 or less implies that a household's accommodation has fewer bedrooms than required (overcrowded)
- * +1 or more implies that a household's accommodation has more bedrooms than required (under-occupied)
- * 0 suggests that a household that a household's accommodation has an ideal number of bedrooms.

To find out more details refer to the Info icon (bottom left of this page) and see the Occupancy Rating for Bedrooms variable.

Deprivation - English, Welsh, Scottish, Northern Irish or British...

White British Community

All Households Deprived Households

186,676 **101,502**

Deprived In One Dimension
62.4%
Deprived In Two Dimensions
29.0%
Deprived In Three Dimensions
8.1%
Deprived In Four Dimensions
0.5%

Sheffield

All Households Deprived Households

231,946 **126,709**

Deprived In One Dimension
62.2%
Deprived In Two Dimensions
28.9%
Deprived In Three Dimensions
8.3%
Deprived In Four Dimensions
0.5%

Household Deprivation Dimensions

White British Community

Sheffield

5.2%

7.5%

Housing

A household is classified as deprived in the housing dimension if the household's accommodation is either overcrowded, in a shared dwelling, or has no central heating.

White British Community

Sheffield

12.1%

12.9%

Employment

A household is classified as deprived in the employment dimension if any member, not a full-time student, is either unemployed or economically inactive due to long-term sickness or disability.

White British Community

Sheffield

24.1%

23.5%

Education

A household is classified as deprived in the education dimension if no one has at least a level 2 education and no one aged 16 to 18 years is a full-time student.

White British Community

Sheffield

38.3%

36.5%

Health & Disability

A household is classified as deprived in the health dimension if any person in the household has general health that is bad or very bad or is identified as disabled.

People who have assessed their day-to-day activities as limited by long-term physical or mental health conditions or illnesses are considered disabled. This definition of a disabled person meets the harmonised standard for measuring disability and is in line with the Equality Act (2010).