

# Static Order Guide

## Map page indicator

Shows current map number against total and indicates if the legend is split over multiple pages eg. 2a, 2b, 2c

## Change type

Indicates whether restrictions have been Added, Modified or Removed

## Coloured spots

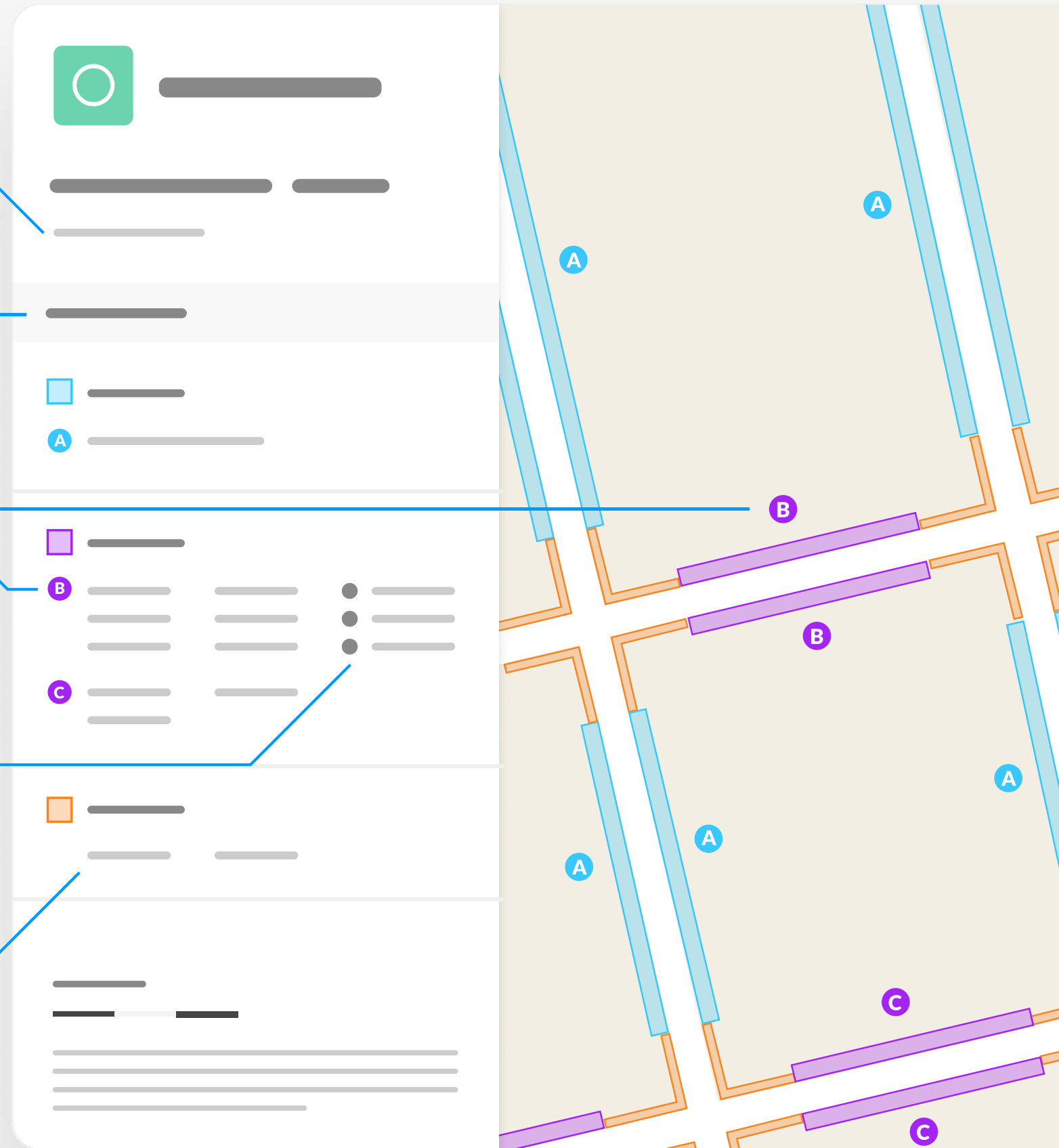
Restrictions with different attributes are marked with a lettered spot

## Restriction icons

⊕ Min stay   ⊕ Max stay   ⊘ No return   ⌚ Tariff hours  
📅 Up to   🛢 Fuel surcharge   Ⓔ Event day   ⓘ Emissions pricing

## Restriction durations

Where no months or days are specified, restrictions apply all year and all week



# TRO 24 Glossop Road

Map 1a of 1

## ADDED

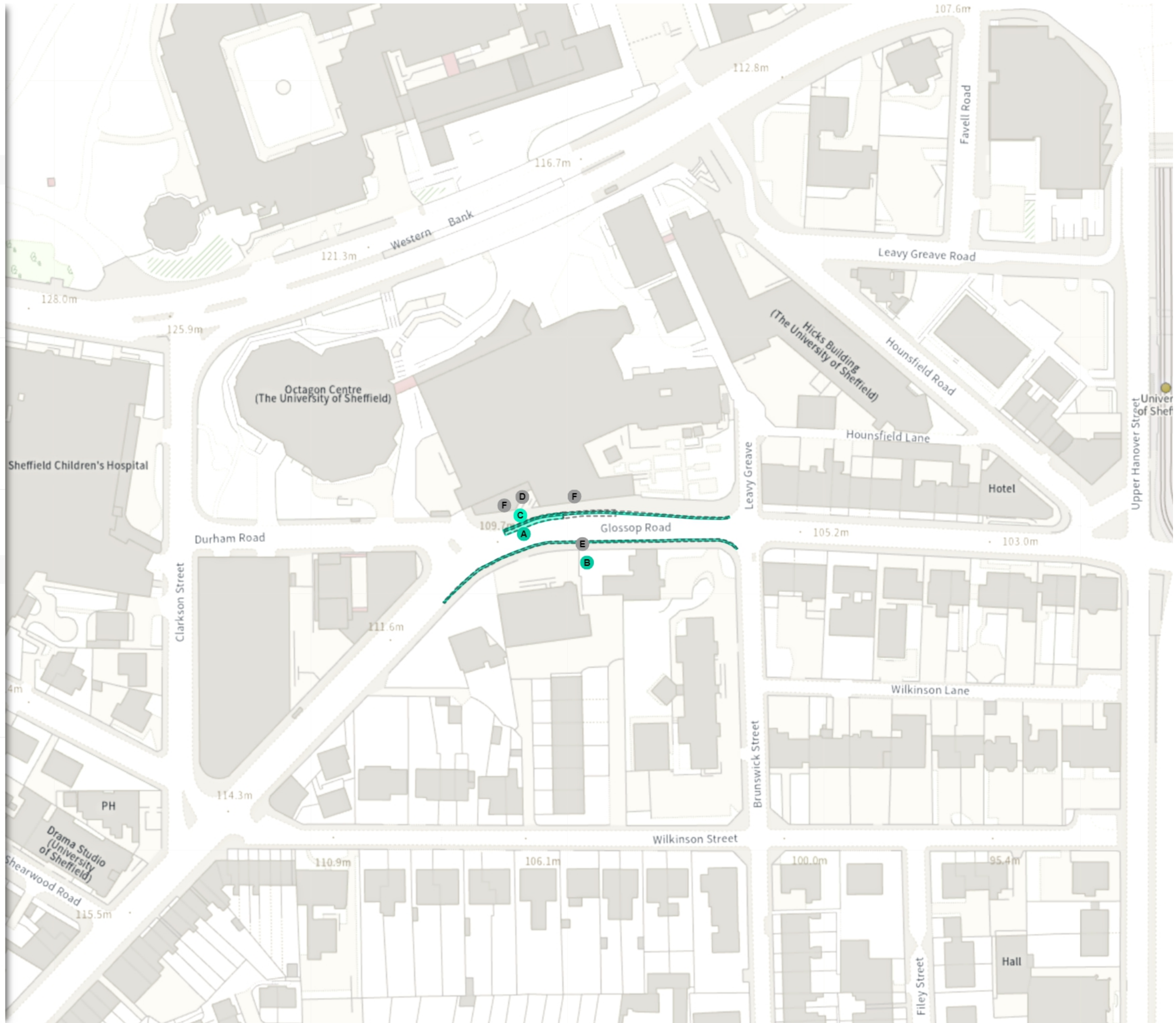
- Shared
- A No waiting at any time  
At all times
- A No loading  
Mon-Fri 07:30-09:30 16:00-18:30

- Shared
- B No waiting at any time  
At all times
- B No loading  
Mon-Fri 07:30-09:30 16:00-18:30

- Taxi stopping area
- C 18:30-00:00

## REMOVED

- Shared
- D No waiting  
Mon-Sat 07:30-18:30
- D No loading  
Mon-Fri 07:30-09:30 16:00-18:30



Scale: 1:1250

NW 434002.892, 387352.913 SE 434421.4, 386992.79

© Crown copyright and database rights 2025 Ordnance Survey. You are not permitted to copy, sub-license, distribute or sell any of this data to third parties in any form. Licence number 100018816

# TRO 24 Glossop Road

Map 1b of 1

## REMOVED

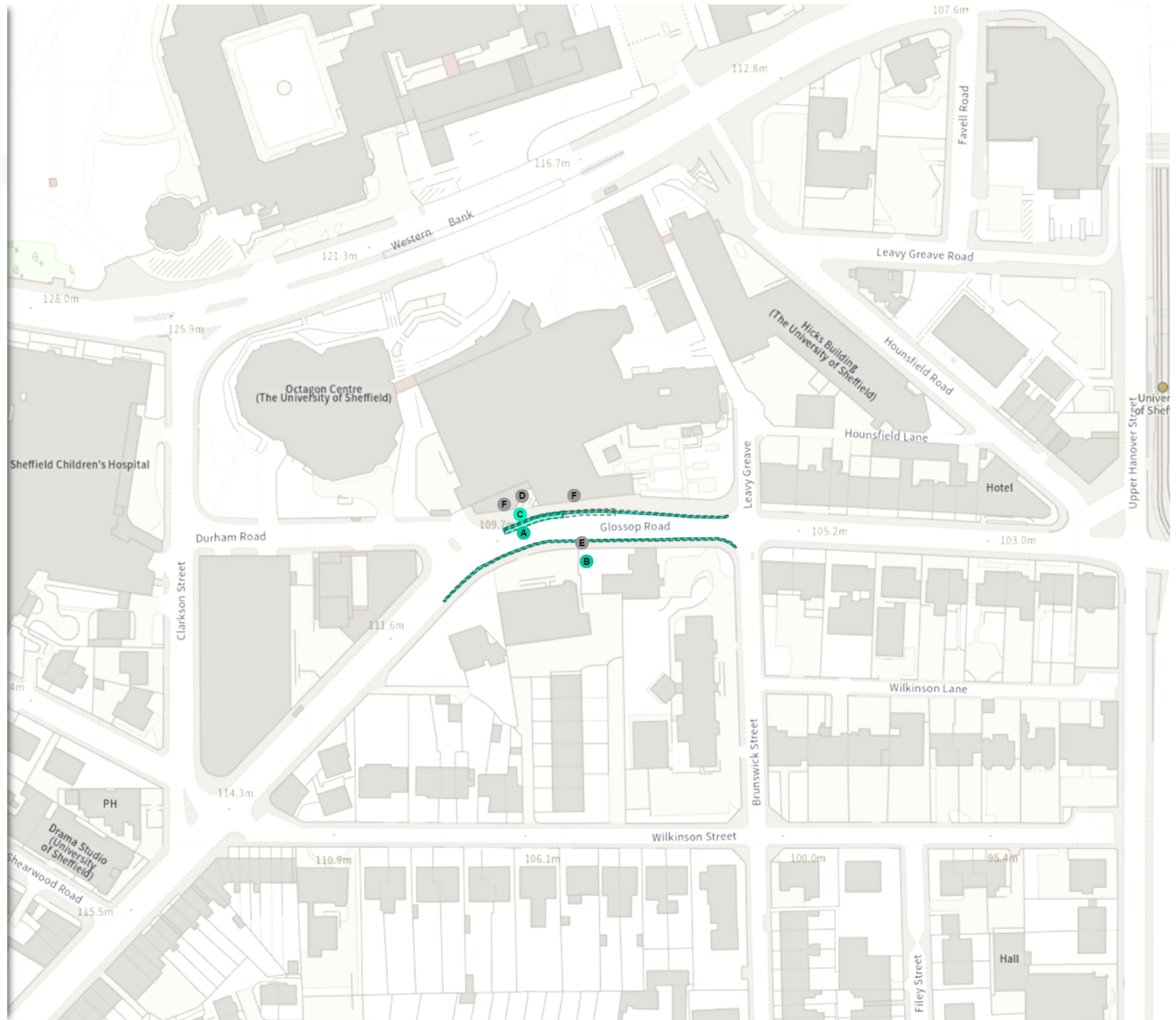
Shared

**E** No waiting at any time  
At all times

**E** No loading at any time  
At all times

Taxi stopping area (no stopping)

**F** 18:30-00:00



Scale: 1:1250 0 20 40 60m

NW 434002.892, 387352.913 SE 434421.4, 386992.79

© Crown copyright and database rights 2025 Ordnance Survey. You are not permitted to copy, sub-license, distribute or sell any of this data to third parties in any form. Licence number 100018816