

Bangladeshi Community

Introduction

This report explores the rich ethnic diversity of the city, highlighting not just the unique cultures and backgrounds that make up Sheffield but also the real challenges faced by its residents.

Through data on education, employment, health, household deprivation, and more, this report aims to presents aspects of the life of different communities in our city.

How to use

Select an ethnic group from the dropdown filter in the top-left of this page, then select a section from the table of contents or use the navigation bar at the bottom of this page.

More Information

For more information about variables used in this report, please see the glossary on our website.



Overview - Bangladeshi Community

4,266

Bangladeshi residents in Sheffield

0.8%

Proportion of residents who are Bangladeshi

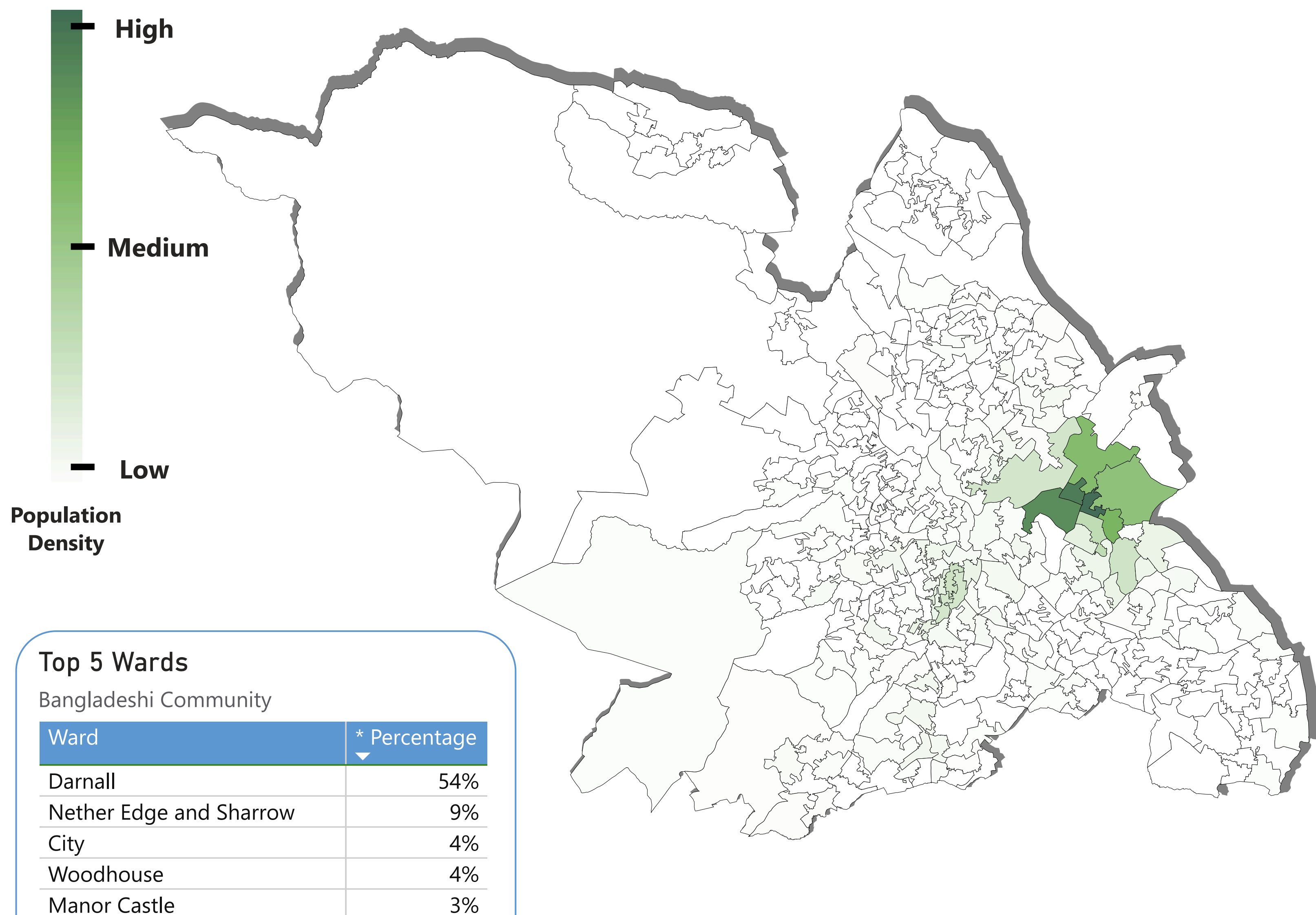
1,087

Bangladeshi households in Sheffield

3.87

Average Bangladeshi household size in Sheffield

Where does the Bangladeshi Community live?



Top 5 Wards

Bangladeshi Community

Ward	* Percentage
Darnall	54%
Nether Edge and Sharrow	9%
City	4%
Woodhouse	4%
Manor Castle	3%

***Percentage of Community Population**

Demographics - Bangladeshi Community

4,266

Bangladeshi residents in Sheffield

0.8%

Proportion of residents who are Bangladeshi

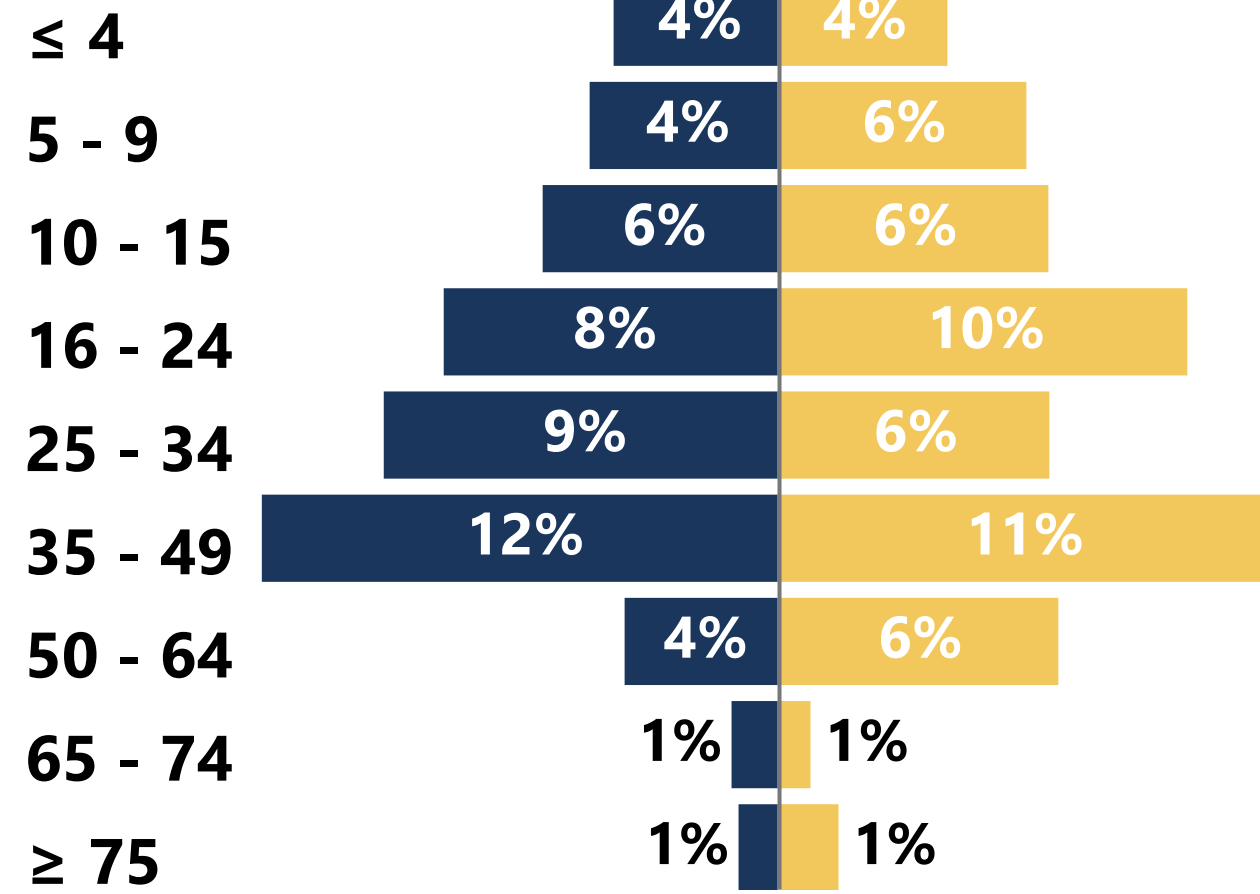
1,087

Bangladeshi households in Sheffield

3.87

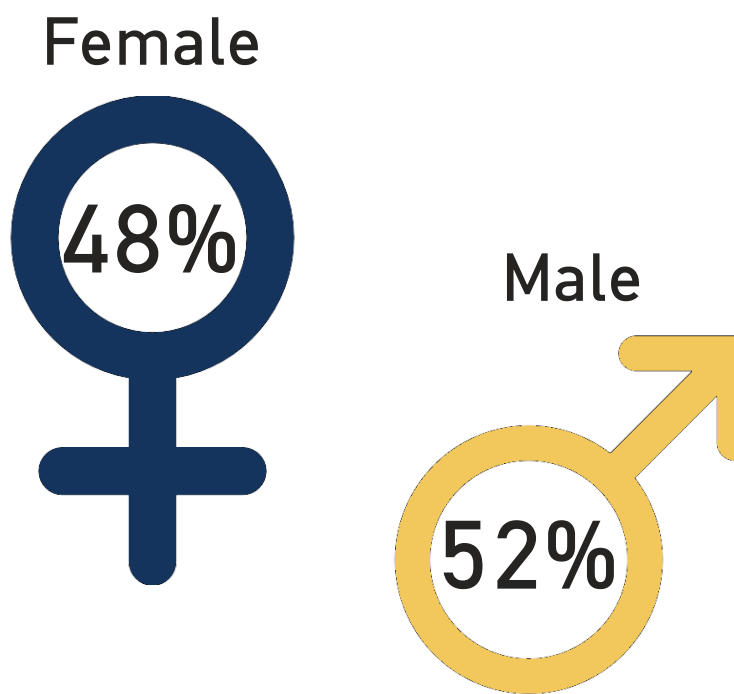
Average Bangladeshi household size in Sheffield

Age



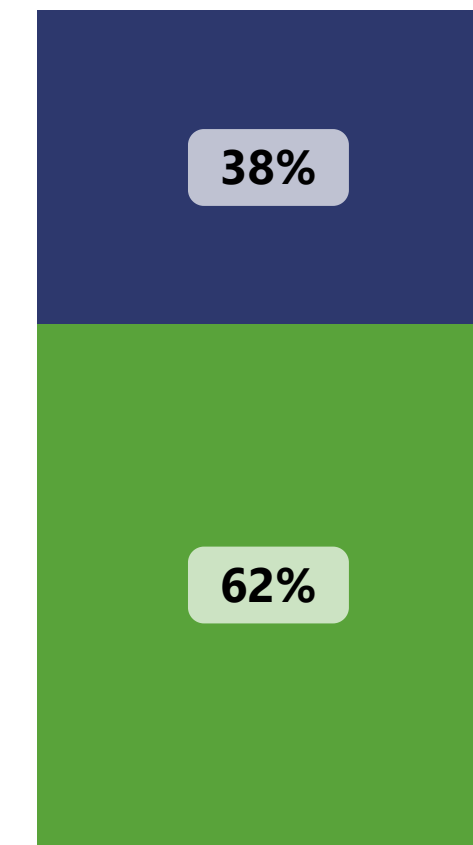
Population Split

● Female
● Male

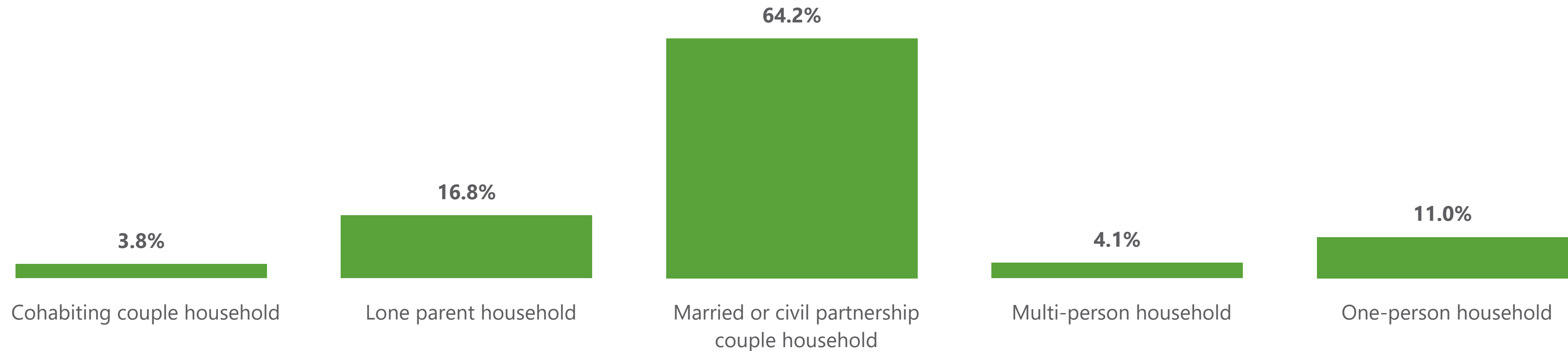


Dependent Children

● Household with dependent children ● No dependent children in household



Household Type





Labour Market - Bangladeshi Community

Economic Activity

Bangladeshi residents in Sheffield

1,547

Economically Active

52%

Rate - Economically Active

All Sheffield residents

260,074


Economically Active

57%

Rate - Economically Active

Economically Active

42%

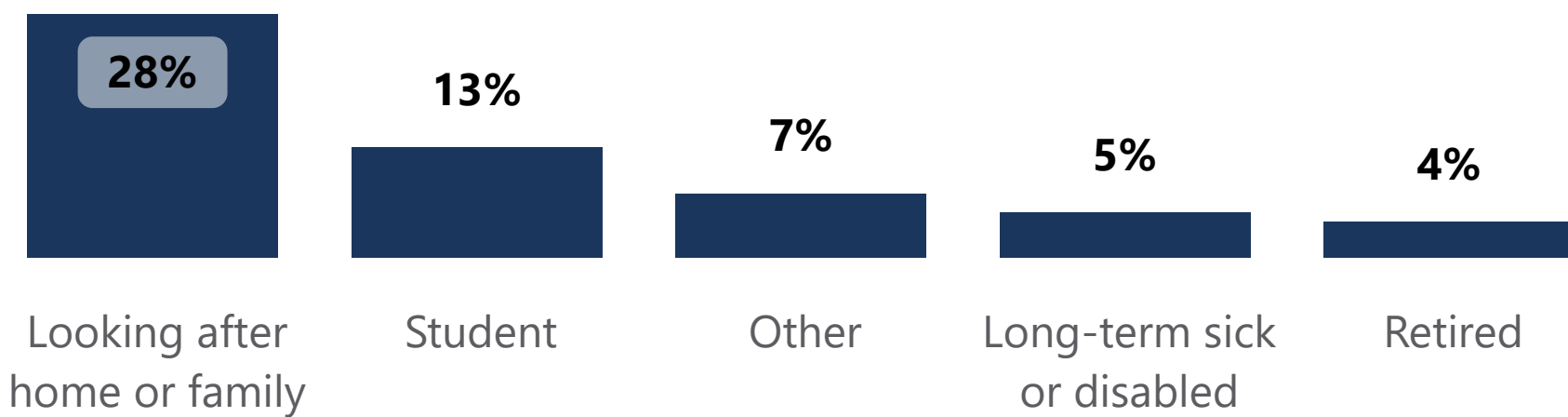


Female

Economically Inactive

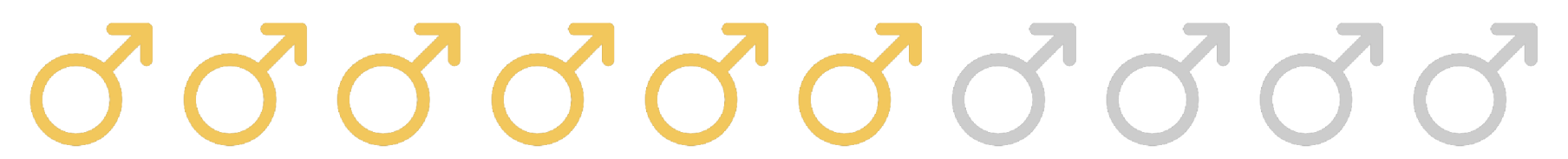
58%

Reason for Economic Inactivity



Economically Active

61%

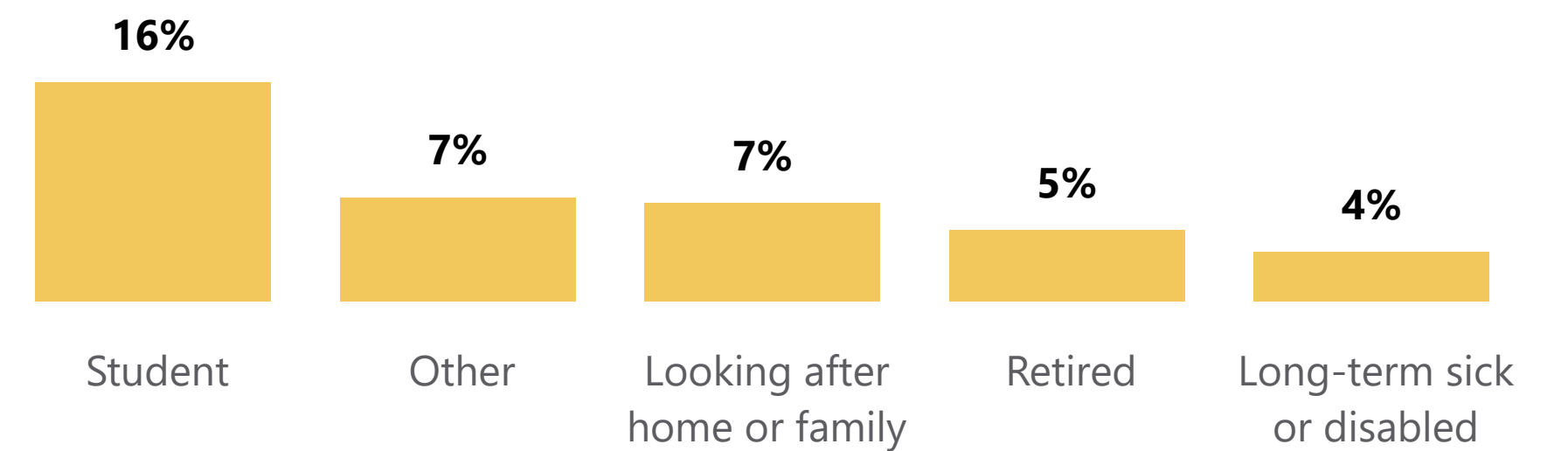


Male

Economically Inactive

39%

Reason for Economic Inactivity



All Sheffield Females

124,105

Economically Active

53%

Rate - Economically Active

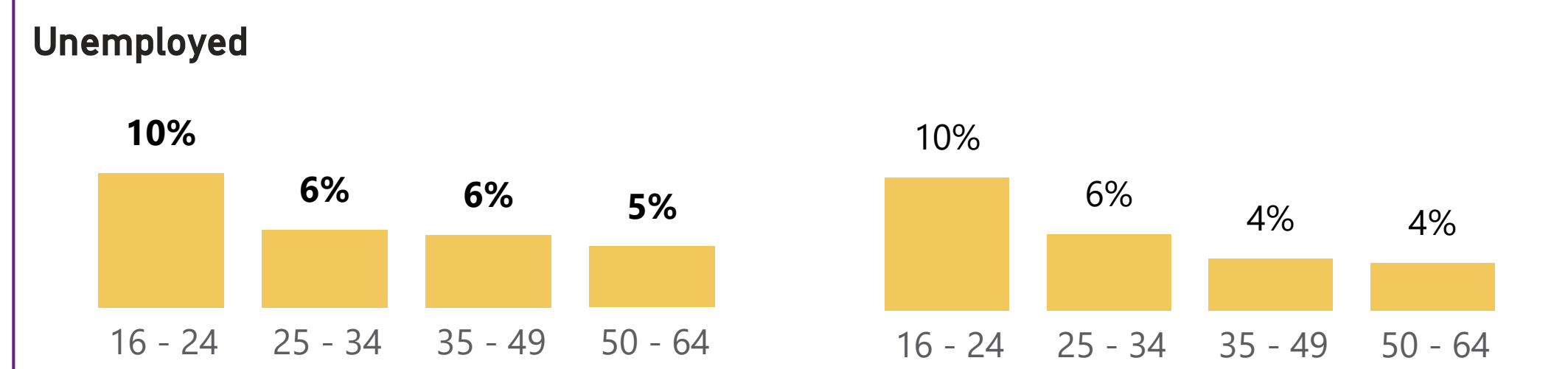
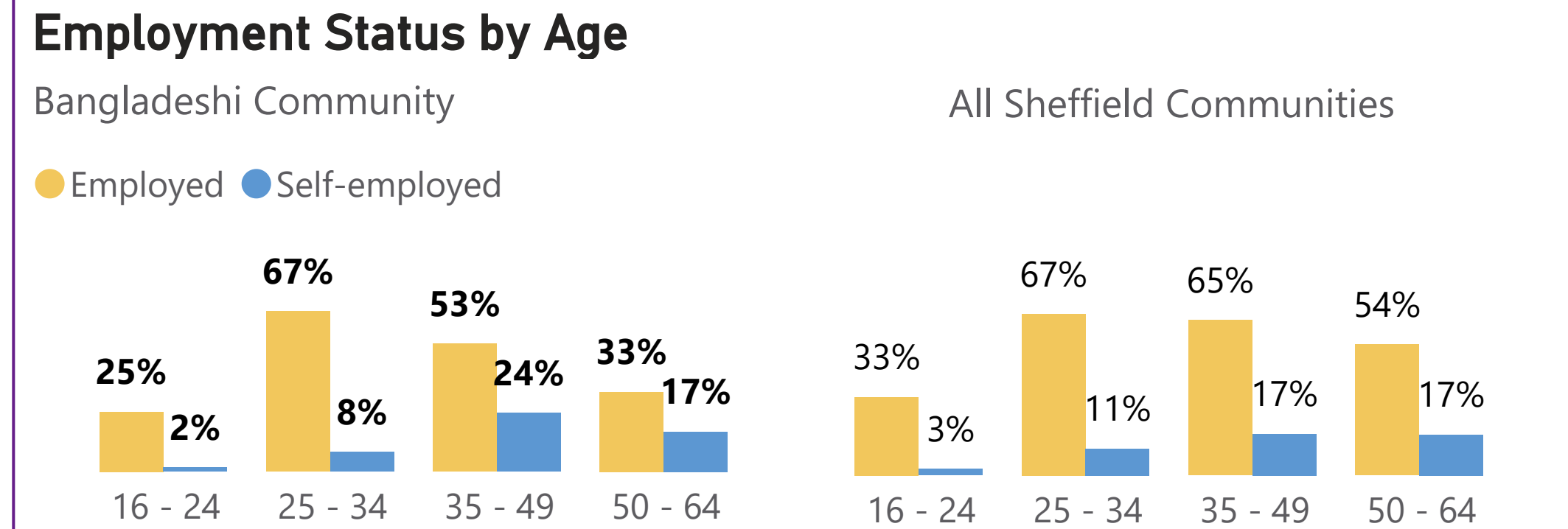
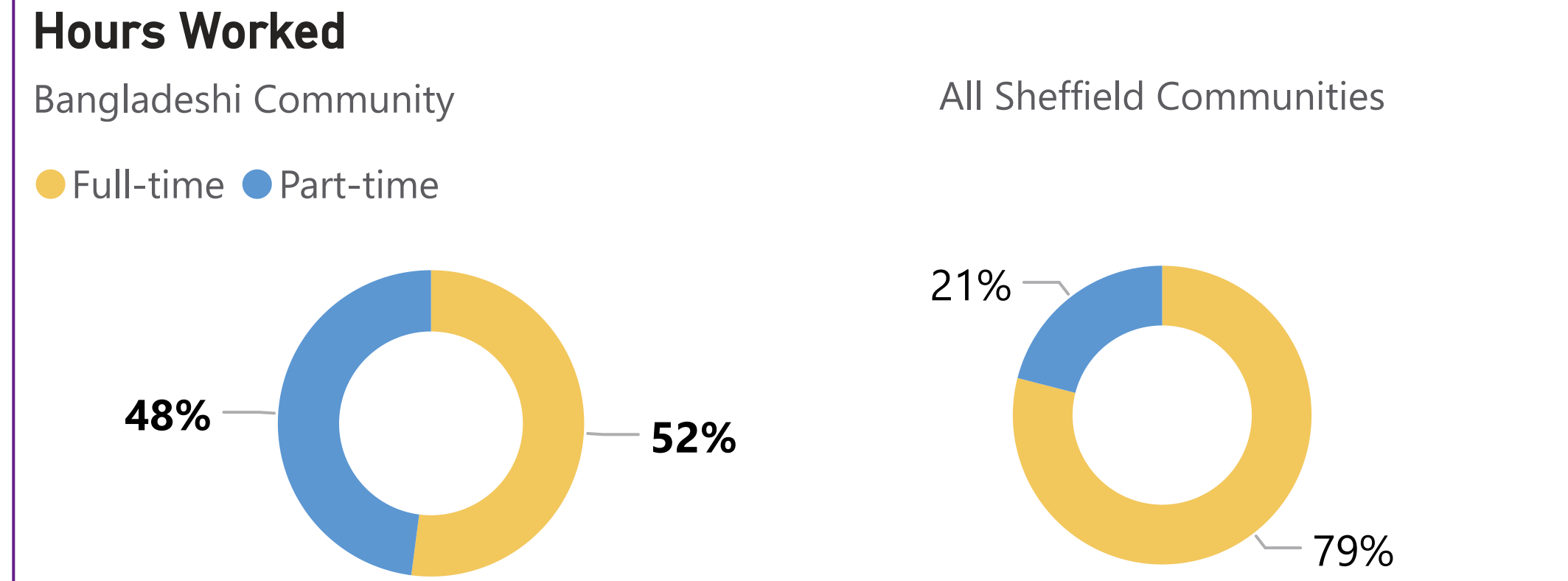
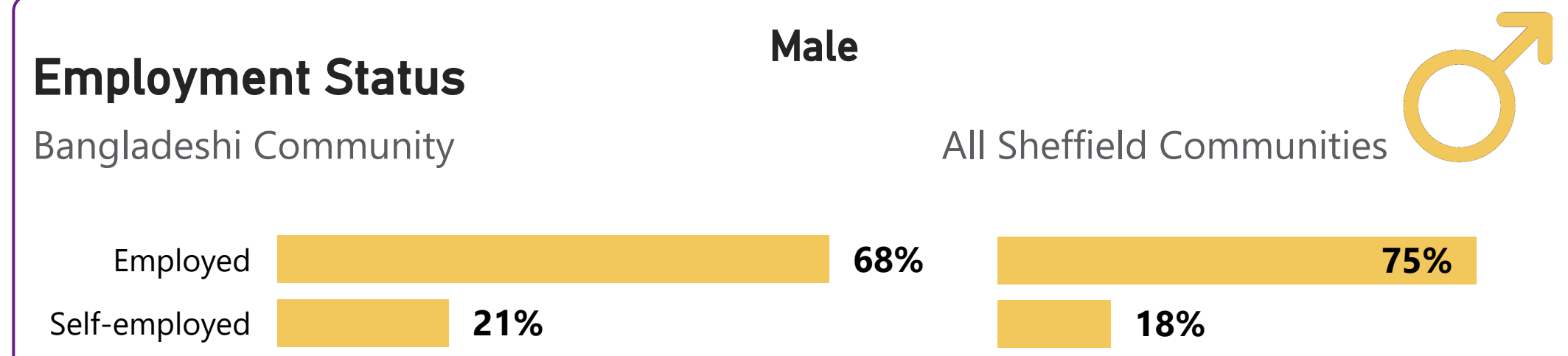
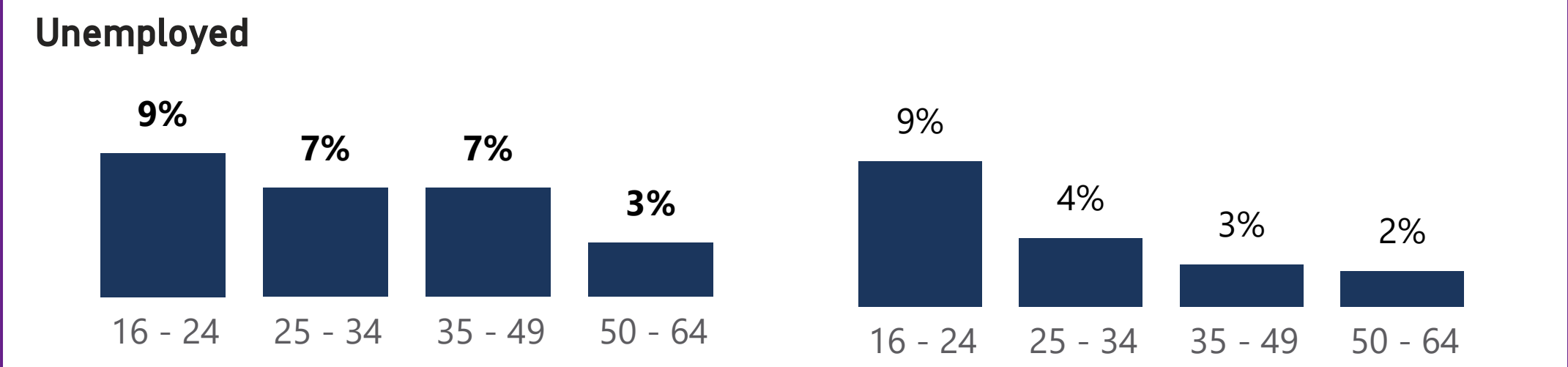
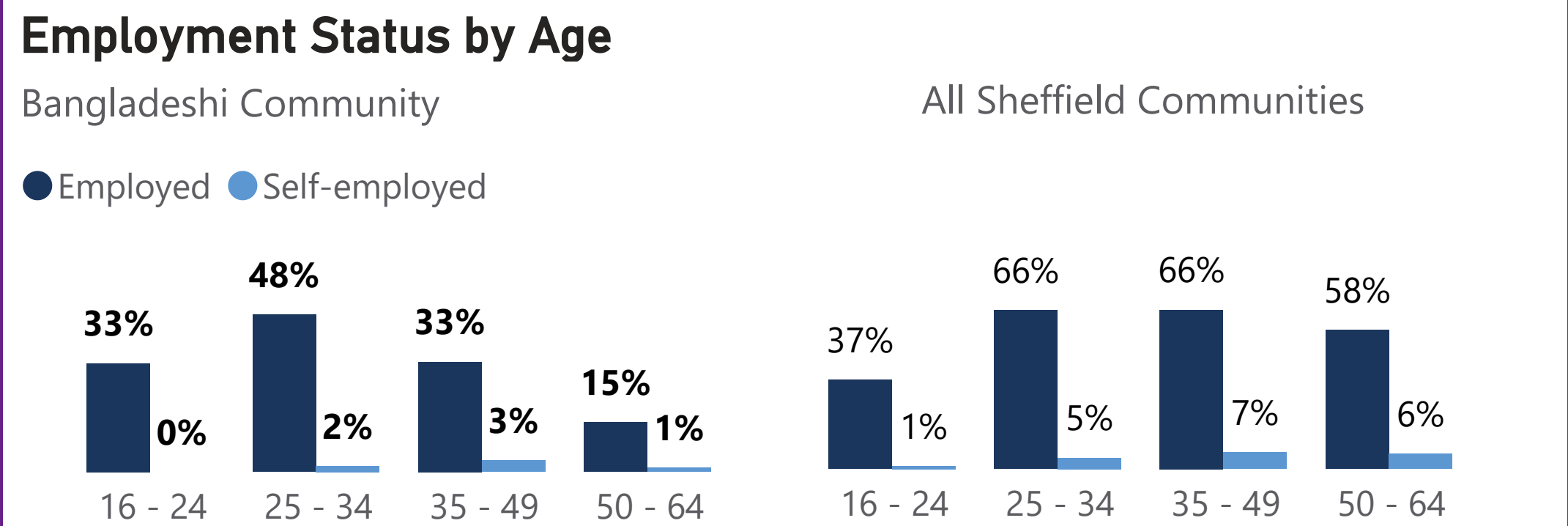
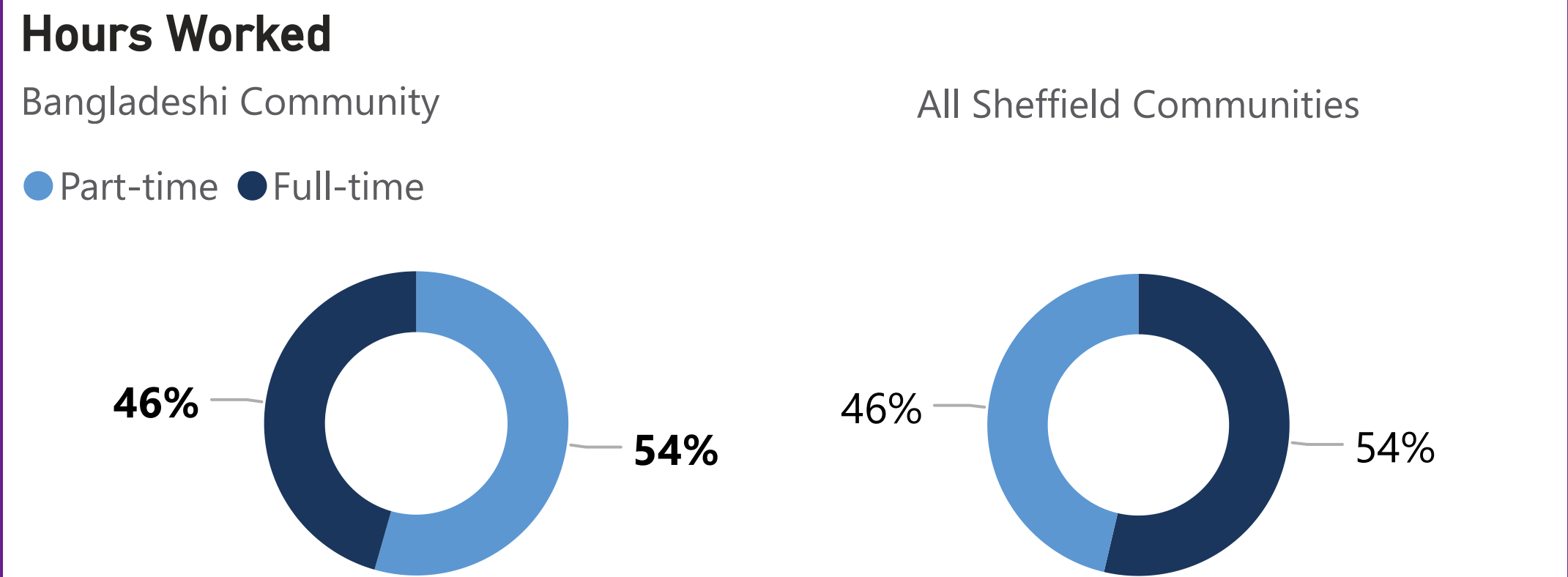
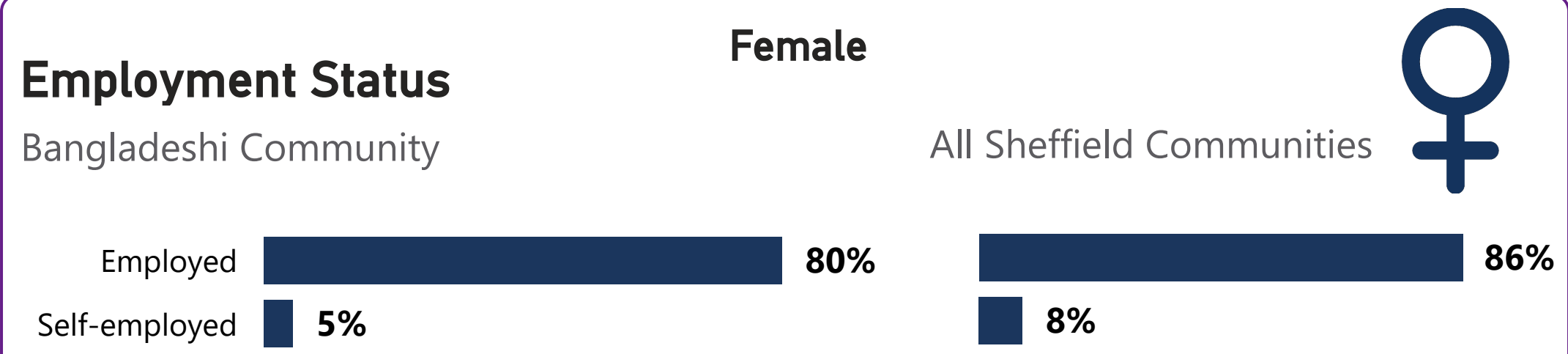
All Sheffield Males

135,969

Economically Active

61%

Rate - Economically Active



Female




Employment in Industries in Sheffield

Bangladeshi Community

Industry Name	Community	All Sheffield Communities	Difference
Accommodation and food service activities	9.6%	5.2%	4.4%
Administrative and support service activities	5.4%	4.2%	1.1%
Agriculture, forestry and fishing	0.0%	0.1%	-0.1%
Construction	0.6%	1.7%	-1.1%
Education	13.0%	17.2%	-4.2%
Electricity, gas, steam and air conditioning supply	0.0%	0.1%	-0.1%
Financial and insurance activities	3.4%	2.8%	0.7%
Human health and social work activities	24.9%	29.6%	-4.7%
Information and communication	2.9%	2.3%	0.6%
Manufacturing	5.4%	3.4%	2.0%
Mining and quarrying	0.0%	0.0%	-0.0%
Other	2.3%	4.8%	-2.5%
Professional, scientific and technical activities	5.2%	5.4%	-0.2%
Public administration and defence	5.7%	6.1%	-0.4%
Real estate activities	2.1%	1.2%	0.9%
Transport and storage	1.1%	1.8%	-0.6%
Water supply	0.2%	0.2%	-0.0%
Wholesale and retail trade	18.2%	13.9%	4.3%

Male



Industries in Sheffield

Bangladeshi Community

Industry Name	Community	All Sheffield Communities	Difference
Accommodation and food service activities	29.1%	4.8%	24.3%
Administrative and support service activities	4.5%	4.7%	-0.2%
Agriculture, forestry and fishing	0.0%	0.3%	-0.3%
Construction	1.8%	13.4%	-11.5%
Education	5.9%	8.3%	-2.4%
Electricity, gas, steam and air conditioning supply	0.8%	0.6%	0.3%
Financial and insurance activities	2.9%	2.8%	0.1%
Human health and social work activities	7.0%	9.2%	-2.1%
Information and communication	4.2%	5.8%	-1.5%
Manufacturing	3.5%	10.6%	-7.1%
Mining and quarrying	0.0%	0.1%	-0.1%
Other	1.8%	3.5%	-1.7%
Professional, scientific and technical activities	4.1%	5.5%	-1.4%
Public administration and defence	4.5%	5.5%	-1.0%
Real estate activities	1.2%	1.0%	0.2%
Transport and storage	15.1%	7.4%	7.7%
Water supply	0.2%	0.9%	-0.7%
Wholesale and retail trade	13.2%	15.5%	-2.3%

To sort the tables in alphabetical or numerical order, simply (left) click on the column title (e.g. "Industry Name" or "Difference").

Language, Nationality, and Religion - Bangladeshi Community

Main Language

Bangladeshi Community

Language	Rate
English	67.74%
Bengali	29.72%
Arabic	1.30%
Mandarin, Cantonese and other Chinese languages	0.39%
Any other European languages	0.30%
Panjabi	0.27%
Urdu	0.27%

Religion

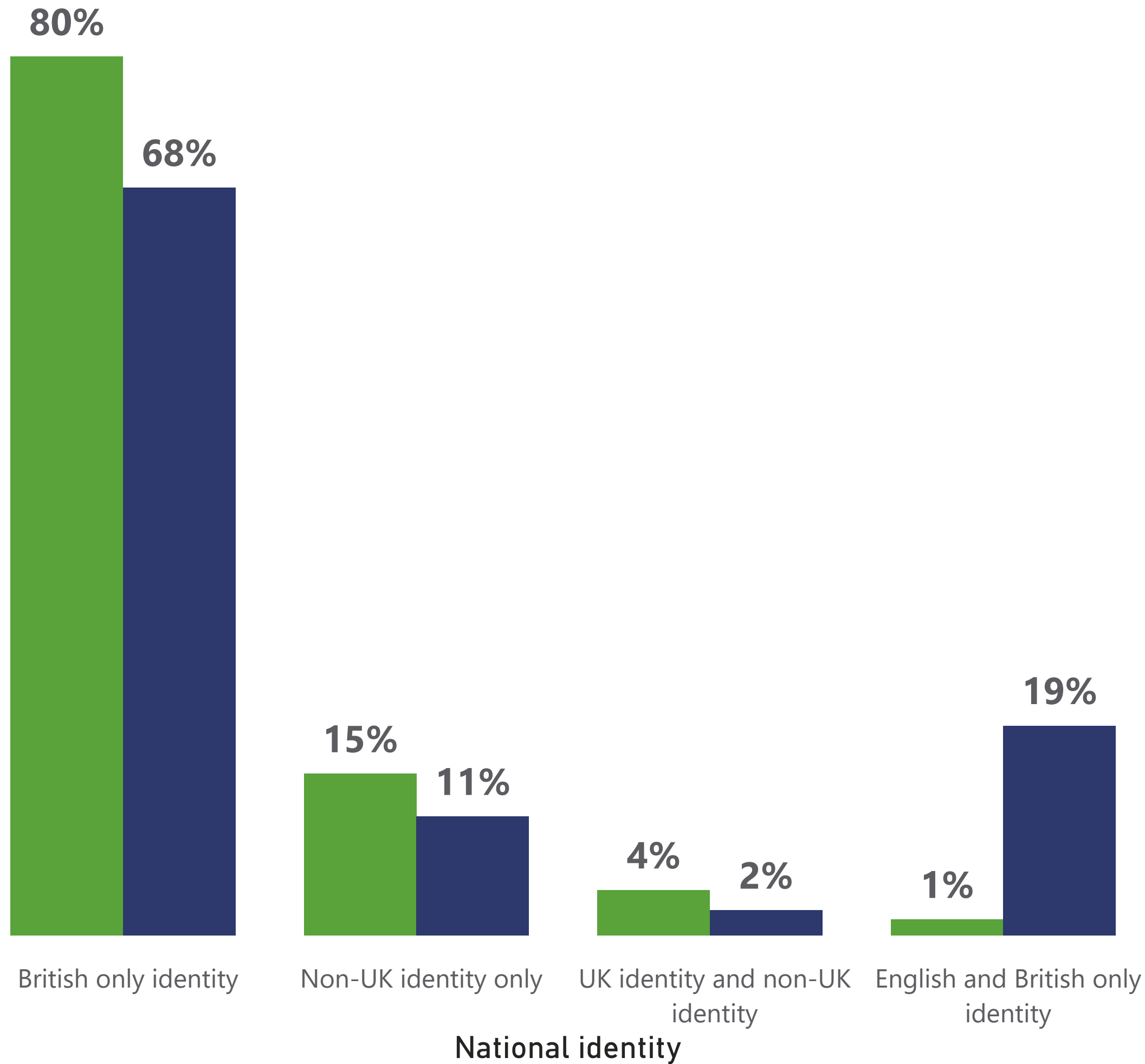
Bangladeshi Community

Religion	Rate
Muslim	90.89%
No religion	3.59%
Not answered	3.57%
Hindu	1.64%
Christian	0.14%
Buddhist	0.12%
Other religion	0.02%
Sikh	0.02%
Jewish	0.00%

National Identity

Bangladeshi Community

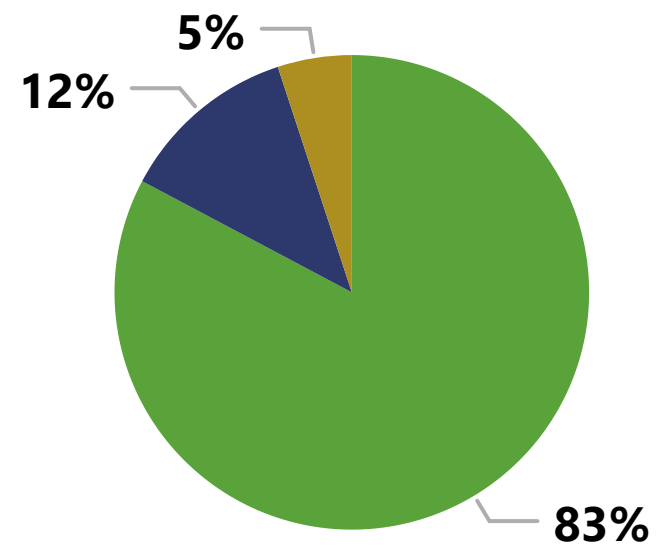
● Community ● Sheffield



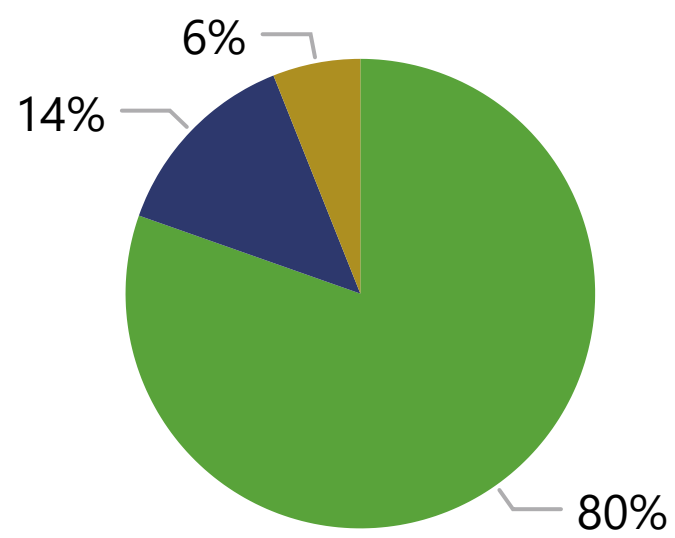
Health and Wellbeing - Bangladeshi Community

General Health

Bangladeshi Community



All Sheffield Communities

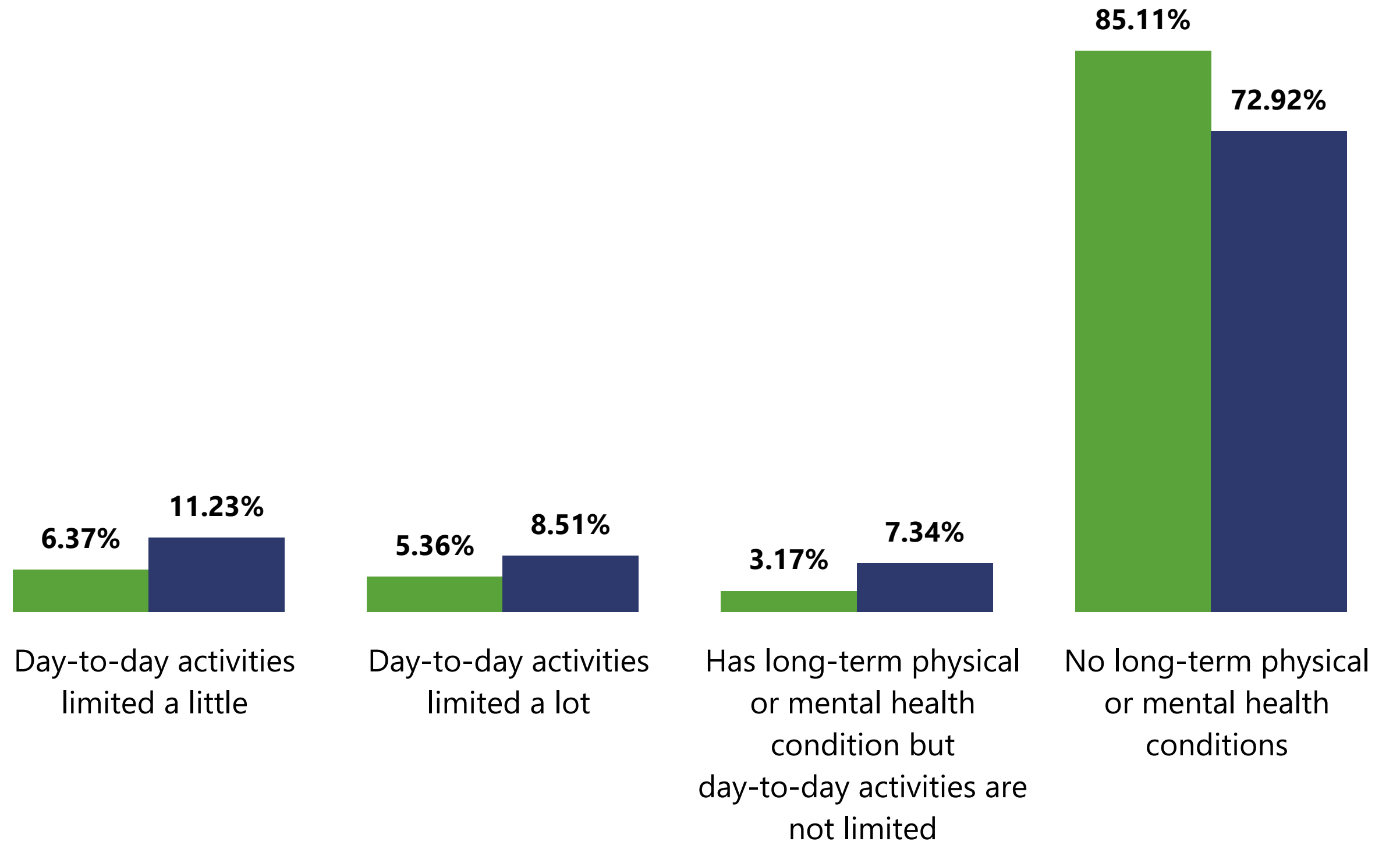


● Very good or good health ● Fair health ● Bad or very bad health

Disability


Bangladeshi Community

● Community ● Sheffield




Provision of Unpaid Care

Bangladeshi Community



All Sheffield Communities





Education - Bangladeshi Community

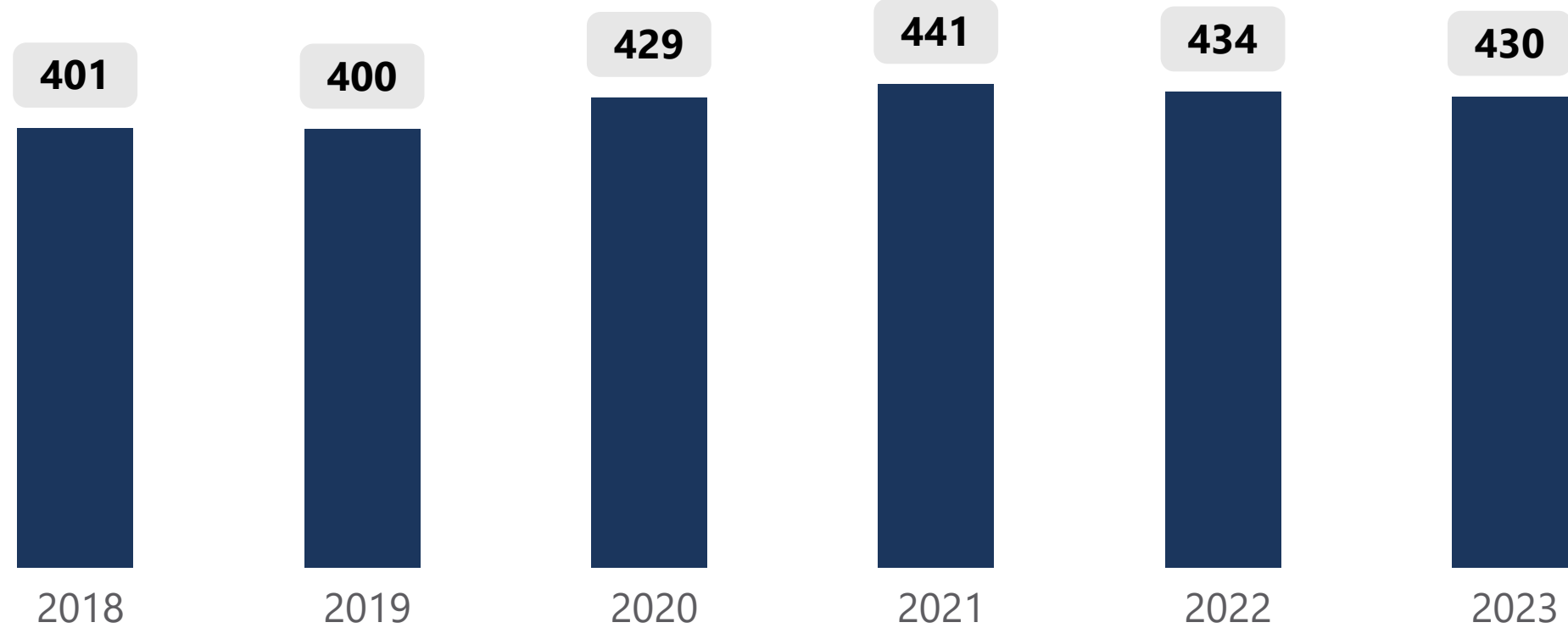
School Students Bangladeshi Community



School Students

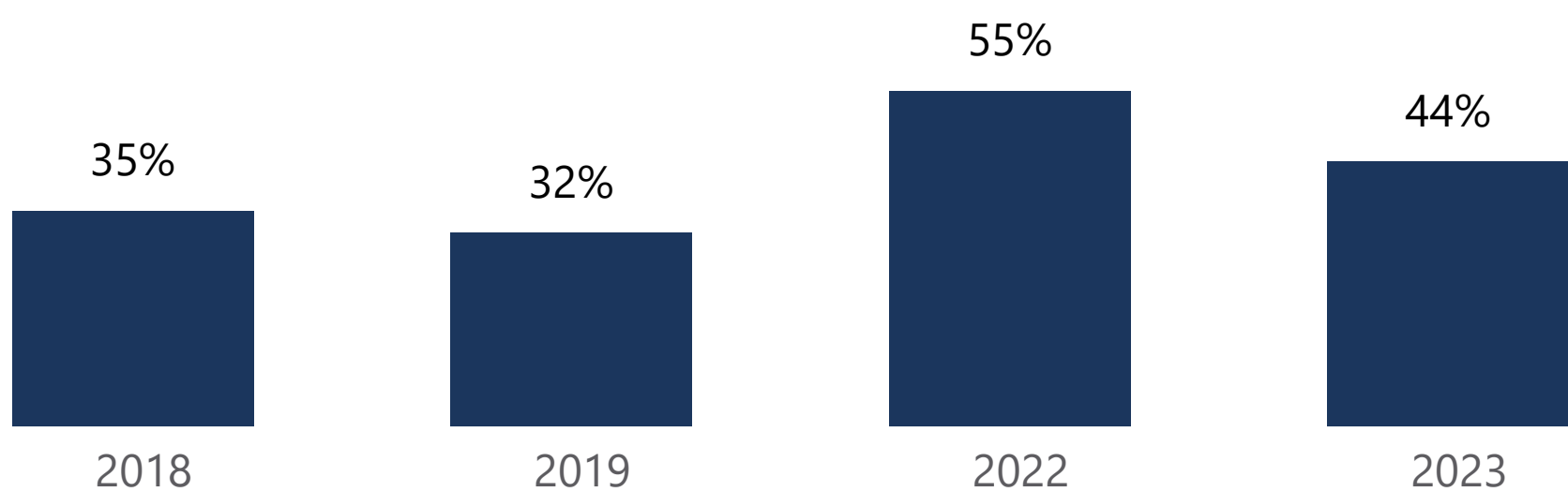
Bangladeshi Community

Female



Attainment - English and Maths 9-5 (Key Stage 4)

Bangladeshi Community



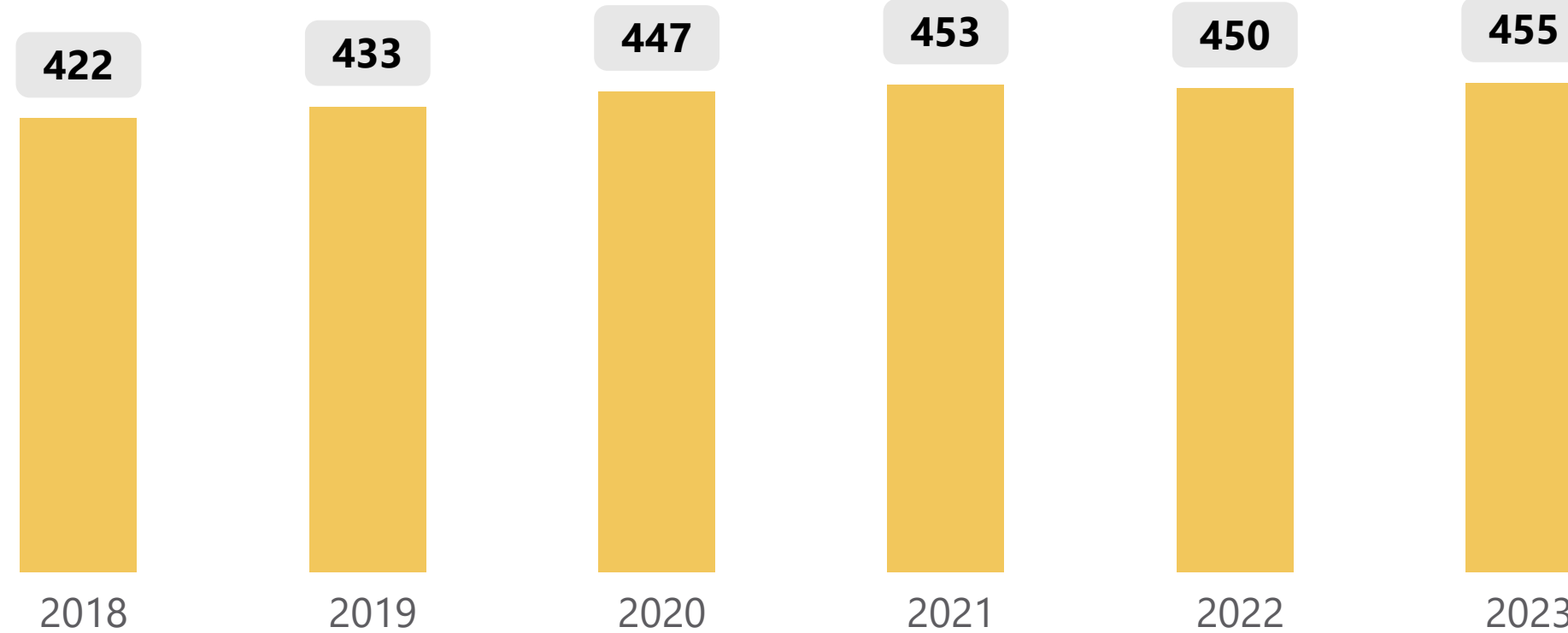
*Attainment Data is not available for **2020 and 2021** due to COVID-19's impact on assessments.



School Students

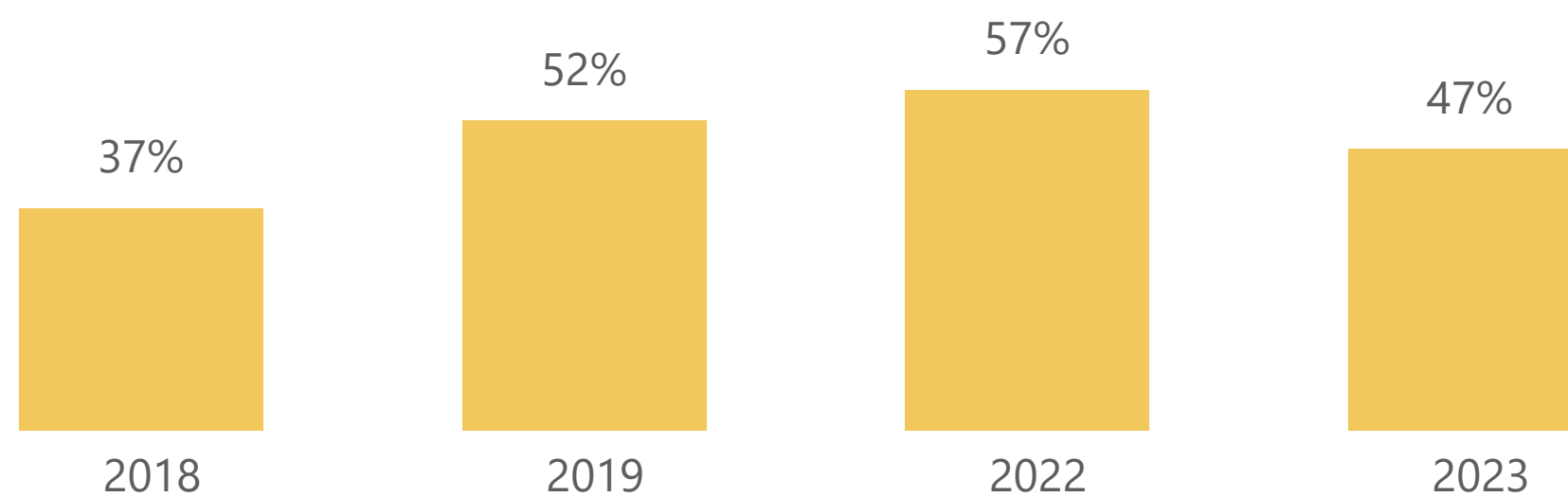
Bangladeshi Community

Male




Attainment - English and Maths 9-5 (Key Stage 4)

Bangladeshi Community



*Attainment Data is not available for **2020 and 2021** due to COVID-19's impact on assessments.



Female




Qualification Attainment

Bangladeshi Community

Qualification Level	Level Details	Community	Sheffield
+ Level 1 and entry level qualifications	1 to 4 GCSEs grade A* to C	10.85%	9.52%
+ Level 2 qualifications	5 or more GCSEs (A* to C or 9 to 4)	11.05%	12.61%
+ Level 3 qualifications	2 or more A levels or VCEs	16.27%	17.60%
+ Level 4 qualifications or above	degree (BA	24.68%	33.97%
+ No qualifications		31.86%	21.01%
+ Other	apprenticeships	5.29%	5.28%

Male



Qualification Attainment

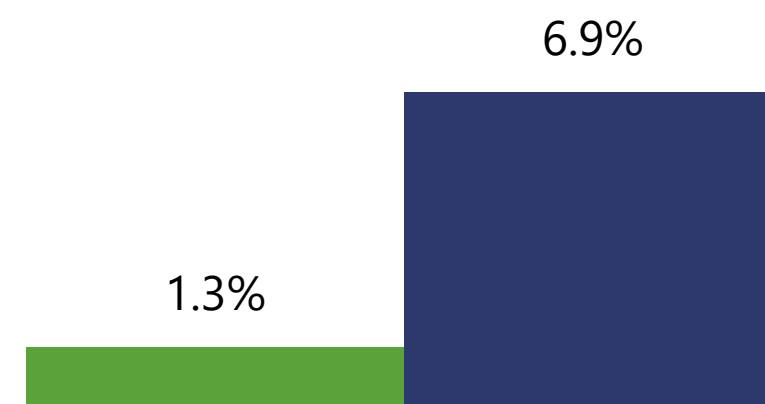
Bangladeshi Community


Qualification Level	Details	Community	Sheffield
+ Level 1 and entry level qualifications	1 to 4 GCSEs grade A* to C	10.26%	8.63%
+ Level 2 qualifications	5 or more GCSEs (A* to C or 9 to 4)	15.06%	10.84%
+ Level 3 qualifications	2 or more A levels or VCEs	15.45%	19.58%
+ Level 4 qualifications or above	degree (BA	25.64%	32.71%
+ No qualifications		27.88%	17.67%
+ Other	apprenticeships	5.72%	10.57%

NEET 16-17 year olds (Not in Employment, Education, or Training)

Bangladeshi Community

● Community ● Sheffield



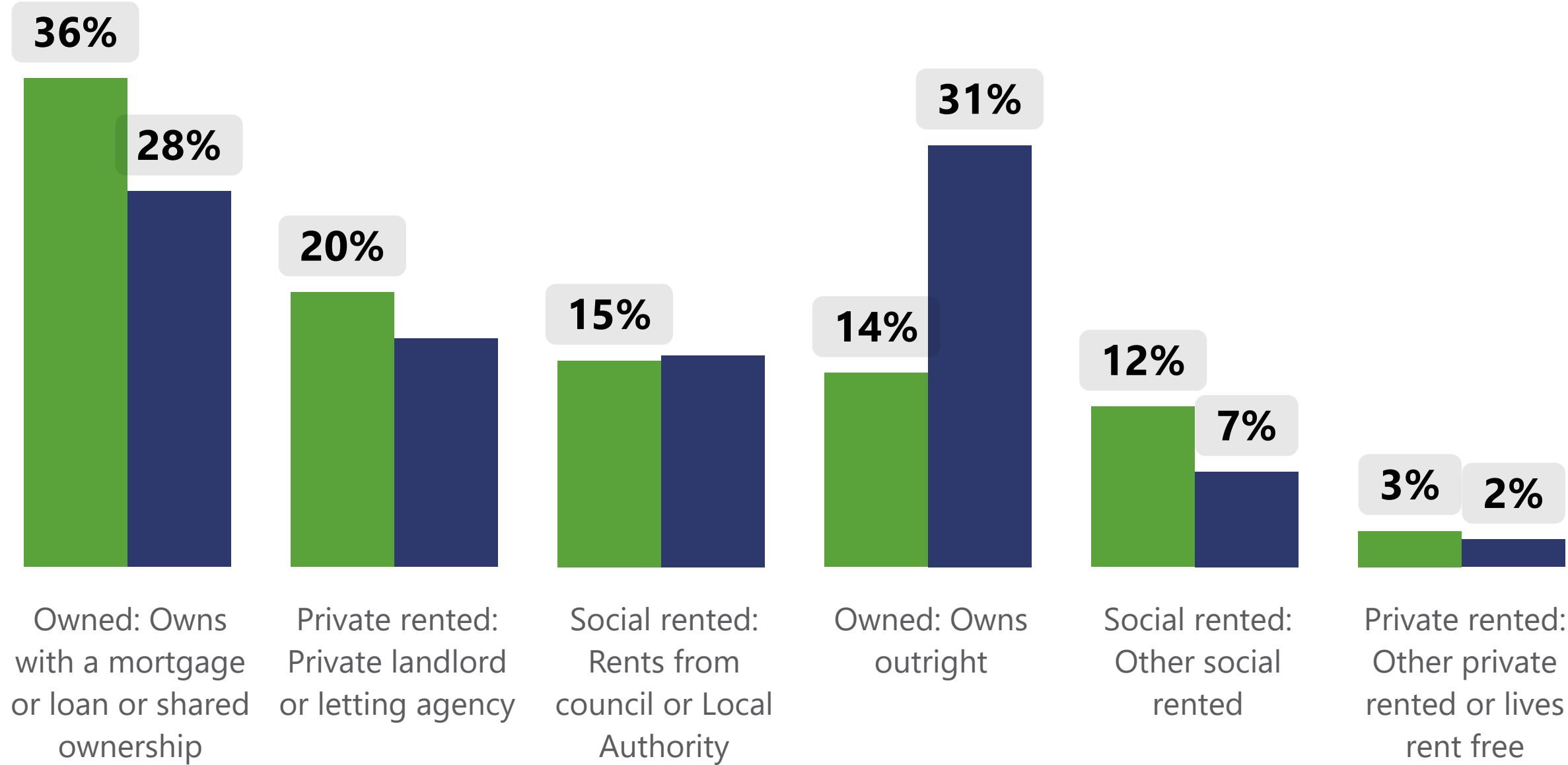


Housing - Bangladeshi Community

Household Tenure

Bangladeshi Community

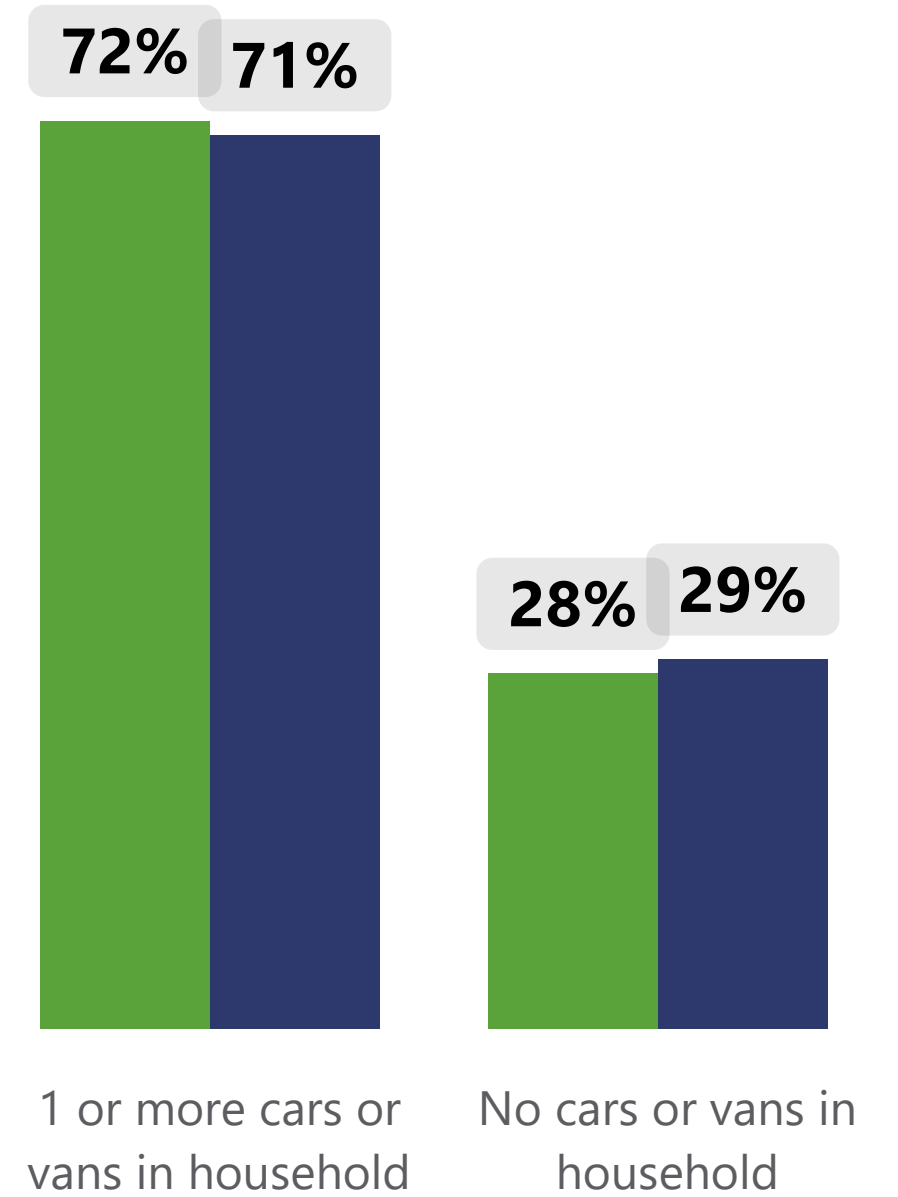
● Community ● Sheffield



Car or Van Availability

Bangladeshi Community

● Community ● Sheffield



Household Occupancy Rating for Bedrooms

Rating	Community	Sheffield
-2 or less	5%	1%
-1	17%	3%
0	38%	28%
+1	25%	33%
+2 or more	16%	36%

Whether a household's accommodation is overcrowded, ideally occupied, or under-occupied. This is calculated by comparing the number of bedrooms the household requires to the number of available bedrooms.

- * -1 or less implies that a household's accommodation has fewer bedrooms than required (overcrowded)
- * +1 or more implies that a household's accommodation has more bedrooms than required (under-occupied)
- * 0 suggests that a household that a household's accommodation has an ideal number of bedrooms.

To find out more details refer to the Info icon (bottom left of this page) and see the Occupancy Rating for Bedrooms variable.



Deprivation - Bangladeshi Community

Bangladeshi Community

All Households Deprived Households

1,088 **715**

- Deprived In One Dimension **55.0%**
- Deprived In Two Dimensions **34.3%**
- Deprived In Three Dimensions **10.1%**
- Deprived In Four Dimensions **0.7%**

Sheffield

All Households Deprived Households

231,946 **126,709**

- Deprived In One Dimension **62.2%**
- Deprived In Two Dimensions **28.9%**
- Deprived In Three Dimensions **8.3%**
- Deprived In Four Dimensions **0.5%**

Household Deprivation Dimensions

Bangladeshi Community	Sheffield	Bangladeshi Community	Sheffield	Bangladeshi Community	Sheffield	Bangladeshi Community	Sheffield
23.8%	7.5%	22.2%	12.9%	21.4%	23.5%	35.4%	36.5%
Housing		Employment		Education		Health & Disability	
A household is classified as deprived in the housing dimension if the household's accommodation is either overcrowded, in a shared dwelling, or has no central heating.		A household is classified as deprived in the employment dimension if any member, not a full-time student, is either unemployed or economically inactive due to long-term sickness or disability.		A household is classified as deprived in the education dimension if no one has at least a level 2 education and no one aged 16 to 18 years is a full-time student.		A household is classified as deprived in the health dimension if any person in the household has general health that is bad or very bad or is identified as disabled. People who have assessed their day-to-day activities as limited by long-term physical or mental health conditions or illnesses are considered disabled. This definition of a disabled person meets the harmonised standard for measuring disability and is in line with the Equality Act (2010).	